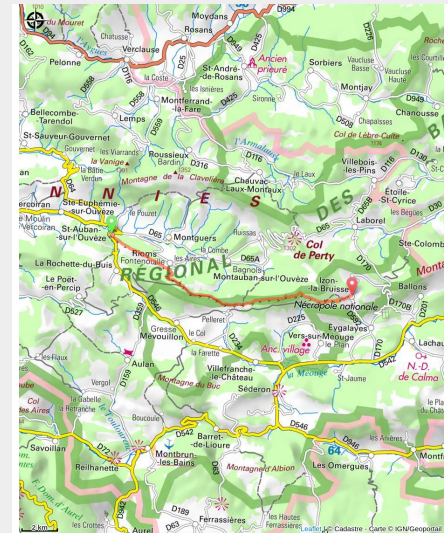


Step 5 : Saint-Auban-sur-l'Ouvèze - Izon-la-Bruisse

Saint-Auban-sur-l'Ouvèze



Izon Nature, Hébergement insolite à Izon-la-Bruisse (Maxime Lelièvre)



A stage offering countless panoramic views between the Upper Ouvèze Valley and the Riançon Valley.

Useful information

Practice : Trek

Duration : 5 h

Length : 18.1 km



Trek ascent : 1010 m

Type : Itinérance

Trek

Departure : Saint-Auban-sur-l'Ouvèze

Arrival : Izon-la-Bruisse

Markings :  PR  GRP

Cities : 1. Saint-Auban-sur-l'Ouvèze

2. Rioms

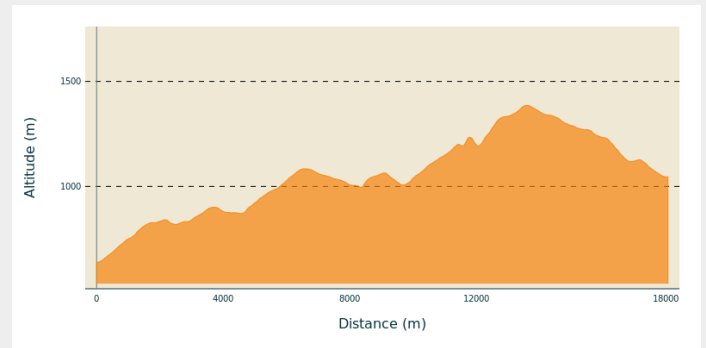
3. Montauban-sur-l'Ouvèze

4. Mévouillon

5. Vers-sur-Méouge

6. Izon-la-Bruisse

Altimetric profile



Min elevation 637 m Max elevation 1386 m

From Saint-Auban-sur-l'Ouvèze, head east through marl lands and forests of varied tree species. Gradually, the landscape opens up to a breathtaking panorama: to the east, the Montagne de Chamouse; to the west, the Montagne de Croc and Bouvrège. Further north, the Clavière mountain comes into view, and to the south, the Mévouillon valley and its fort. From there, a climb along the flower-covered ridges will take you to Izon-la-Bruisse, surrounded by rocky outcrops. A strikingly wild setting!

All useful information