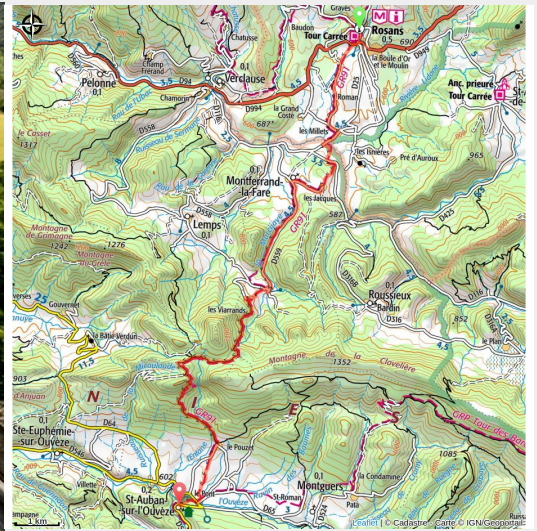


Step 4 : Rosans - Saint-Auban-sur- l'Ouvèze

Rosans - Rosans



Hauteurs de Rosans (Pat.Domeyne-ADEET05)



A getaway between the Hautes-Alpes and the Drôme, showcasing the region's rich landscapes—from forests and meadows to breathtaking views of the rolling hills in the valleys along the way.

Useful information

Practice : Trek

Duration : 5 h

Length : 18.7 km


Trek ascent : 717 m

Type : Itinérance

Trek

Departure : Rosans

Arrival : Saint-Auban-sur-l'Ouvèze

Markings :  PR  GRP

Cities : 1. Rosans

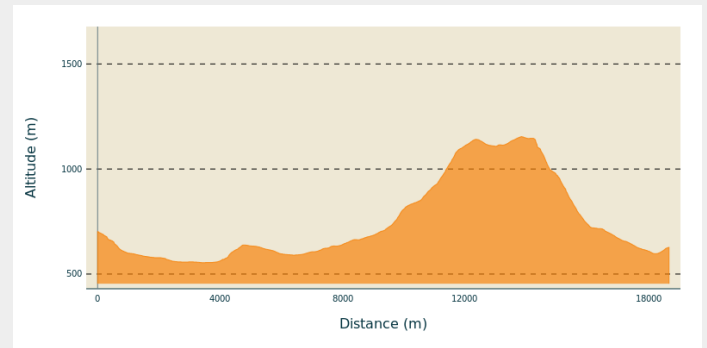
2. Montferrand-la-Fare

3. Saint-Sauveur-Gouvernet

4. Sainte-Euphémie-sur-Ouvèze

5. Saint-Auban-sur-l'Ouvèze

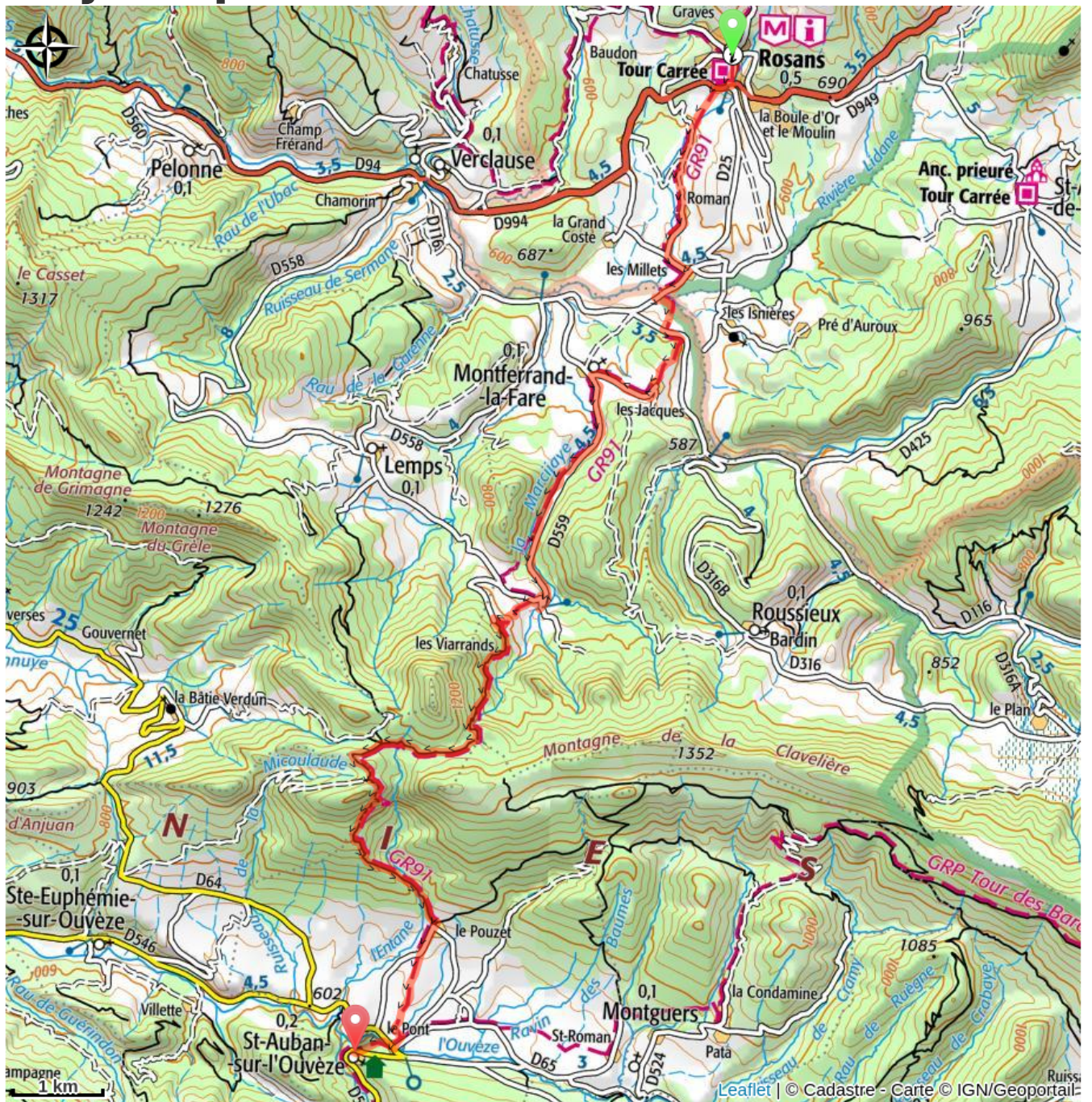
Altimetric profile



Min elevation 554 m Max elevation 1154 m

After exploring the charming villages of Rosans and Saint-Auban-sur-l'Ouvèze, this stage offers a wide variety of panoramic views, particularly of the vast meadows in the Rosanais Valley. As you head further south, the landscapes gradually change, becoming more forested and lush on the distinctive summit of Montagne de la Vanige and in the upper Ouvèze Valley. The perfect opportunity to learn a little more about the local flora of the Baronnies!

On your path...



All useful information

Information desks

Office de Tourisme Sisteron Les Alpes Provençales - bureau de Rosans

Rue Aristide Briand, None 05150 Rosans

rosans@sisteron-buech.fr

Tel : 04 92 66 66 66

<https://www.sisteron-alpesprovencales.fr/>

