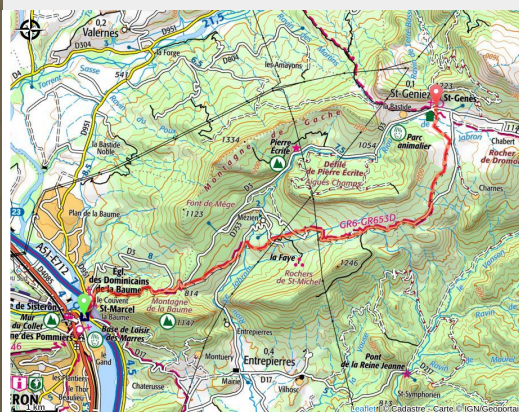


Step 1 : Sisteron - Saint Geniez

Sisteron - Sisteron



Village Saint-Geniez (Martin Champon)



Useful information

Practice : Trek

Duration : 5 h 18

Length : 14.4 km

Trek ascent : 846 m

Difficulty : Medium

Type : Itinérance

Trek

Departure : City of Sisteron

Arrival : Village, Saint Geniez

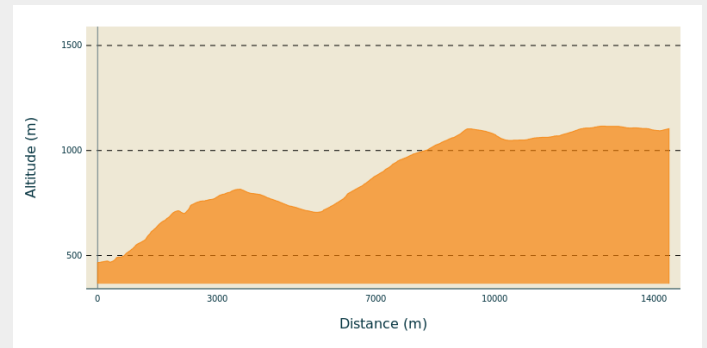
Markings :  PR  GRP  GR

Cities : 1. Sisteron

2. Entrepierres

3. Saint-Geniez

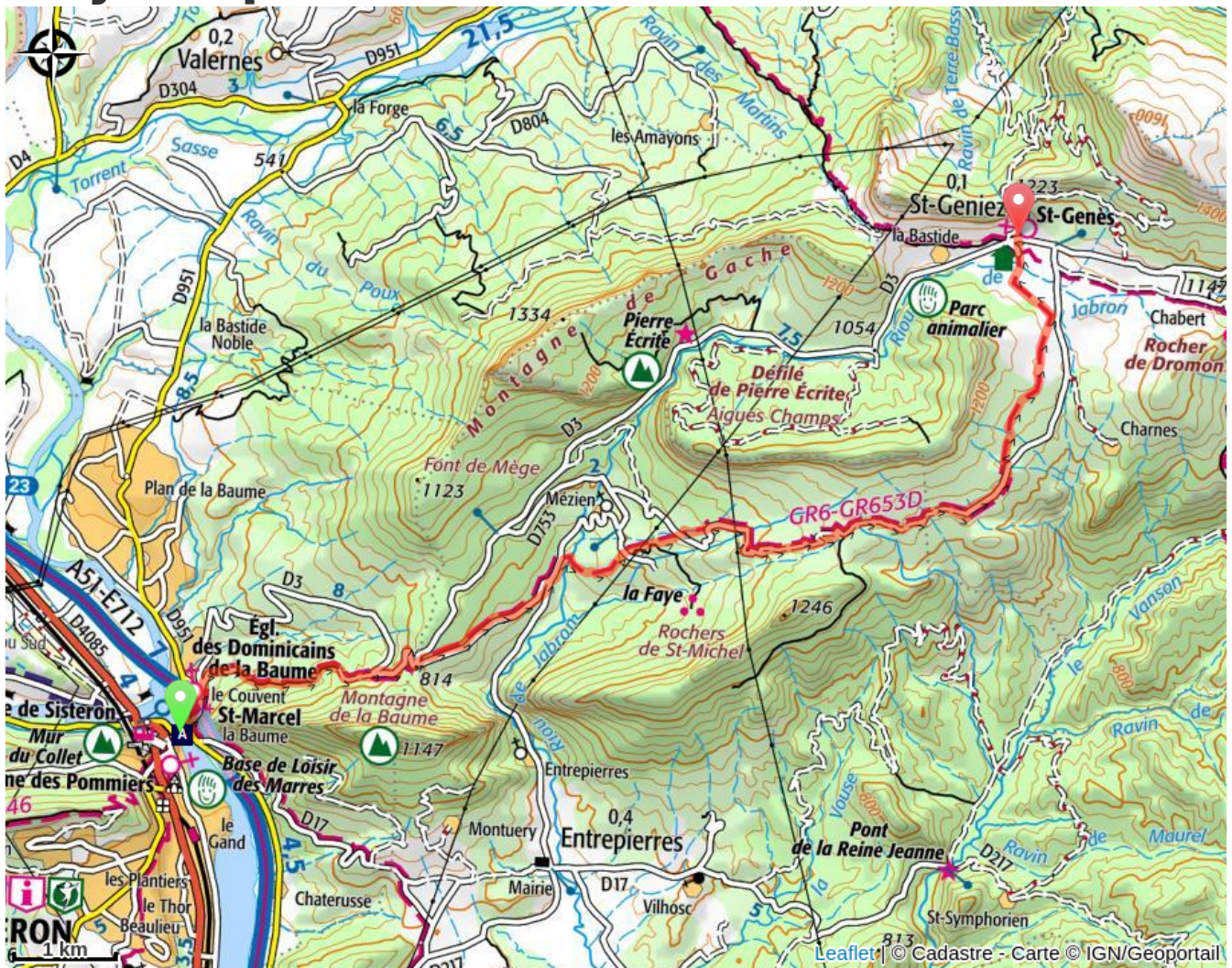
Altimetric profile



Min elevation 466 m Max elevation 1116 m

This stage winds around the Rocher de la Baume and passes through a national forest that offers a lovely view of Sisteron and its citadel. Along the way, the trail runs below the Vançon National Forest and follows the base of the limestone ridges, a sign that the UNESCO Geopark is already very much in evidence. After a descent along a trail that opens onto the Durance Valley, the path reaches the village of Saint-Geniez, crossing through its farmland.

On your path...



 The Durance River (A)

All useful information

On your path...



The Durance River (A)

More than a mere river, the **Durance** is a force of nature. From its source in Mongenèvre at an altitude of 2300 metres it rolls its way over 302 kilometres until it finally flows into the Rhône. Over time, there has been greater control by man over the river, particularly with the construction of **the Serre-Ponçon dam**, and it is an essential artery for the Hautes-Alpes.

Source : www.hautes-alpes.net

Attribution : CCSB