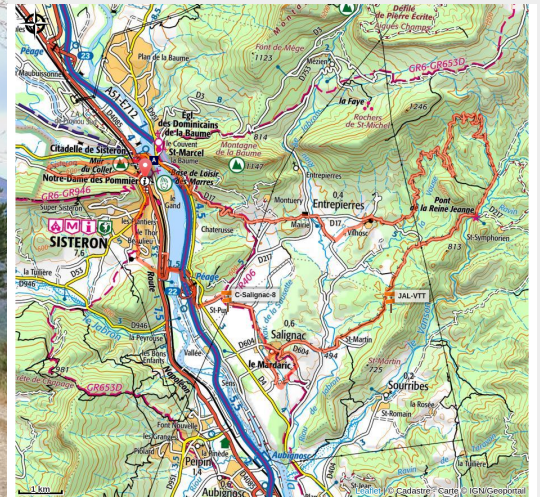


# Gravel between Durance and towns around Sisteron

Sisteron - Sisteron



Piste à proximité du Vançon (CCSB)



*Starting in Sisteron, this 44-km gravel ride takes you from village to village. Beginning on the Route Napoléon, the route passes through the town of Entrepierres and then Vilhosc. On the trails, the route winds through the national forest before descending to the banks of the Vançon River toward the Pont de la Reine Jeanne. Take the Pied du Bois trail to Salignac, where some lovely singletrack awaits you, both uphill and downhill. The return to Sisteron goes through the Thor plateau.*

## Useful information

Practice : Gravel

Duration : 1 day

Length : 44.2 km

Trek ascent : 1110 m

Difficulty : Medium

Type : Loop

Themes : Discovery trail

# Trek

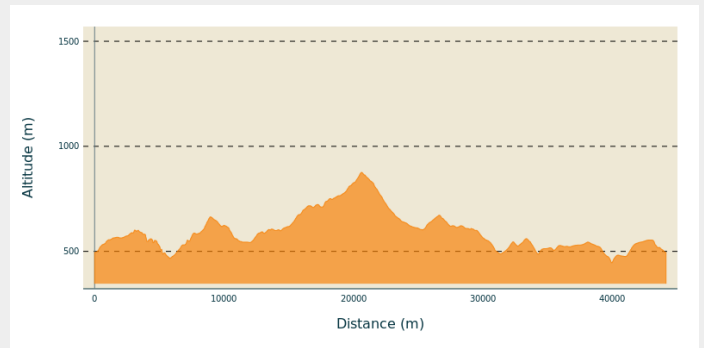
**Departure** : Tourist Information Office,  
Sisteron

**Arrival** : Tourist Information Office,  
Sisteron

**Markings** :  Gravel

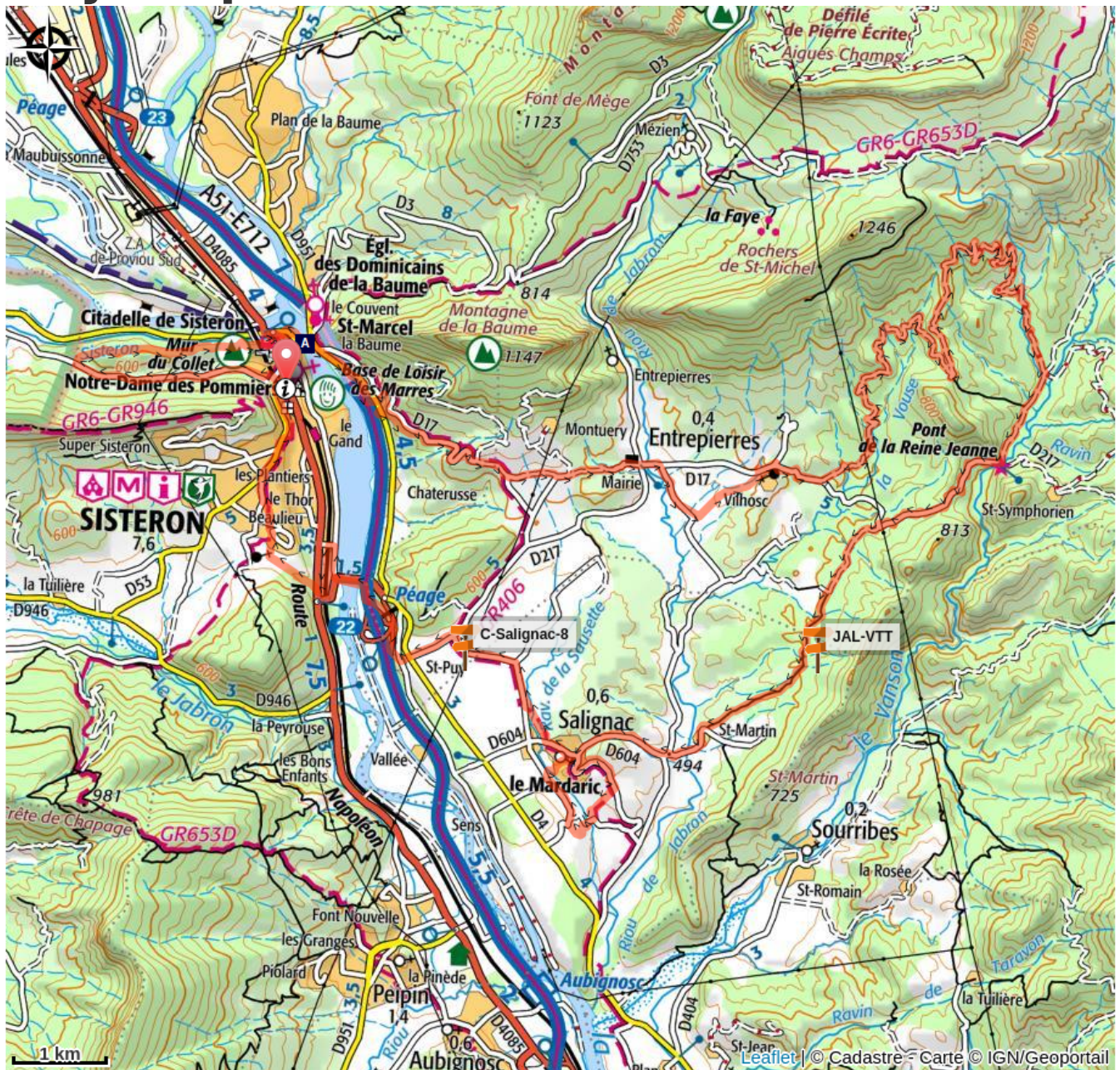
**Cities** : 1. Sisteron  
2. Entrepierres  
3. Salignac

## Altimetric profile



Min elevation 446 m Max elevation 876 m

# On your path...



 The Durance River (A)

# All useful information

## **Advices**

Please exercise caution as you approach Sisteron when crossing and driving on the D4085.

## **Gear**

The versatility of this type of bike—the gravel bike—lets you ride along scenic country roads and veer off onto gravel paths, dirt roads, or trails. It's a fun and varied sport.

## **How to come ?**

### Transports

Let's limit our trips and use public transportation and carpooling: <https://zou.maregionsud.fr>

### Access

From Gap (50 km), follow Route 85, then take the A12 from La Saulce to Sisteron.

### Advised parking

Place de la République Parking lot, Sisteron

## **Information desks**

### **Office de Tourisme Sisteron Les Alpes Provençales - bureau de Sisteron**

1 place de la République, 04200 Sisteron

sisteron@sisteron-buech.fr

Tel : 04 92 61 36 50

<https://www.sisteron-alpesprovencales.fr/>



# On your path...

---



## The Durance River (A)

More than a mere river, the **Durance** is a force of nature. From its source in Mongenèvre at an altitude of 2300 metres it rolls its way over 302 kilometres until it finally flows into the Rhône. Over time, there has been greater control by man over the river, particularly with the construction of **the Serre-Ponçon dam**, and it is an essential artery for the Hautes-Alpes.

Source : [www.hautes-alpes.net](http://www.hautes-alpes.net)

Attribution : CCSB