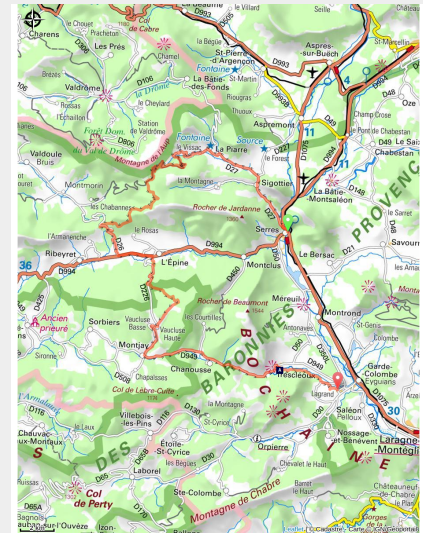


Buëch Gravel Adventure variant

Serres - Serres



Lac de Mison (CCSB)



This route is a variation of the Buëch Gravel Adventure; when combined with the base route, it forms a loop totaling 166 km with 4,650 meters of elevation gain.

Useful information

Practice : Gravel

Length : 55.1 km

Trek ascent : 2002 m

Difficulty : Hard

Type : Crossing

Themes : Discovery trail

Trek

Departure : Serres

Arrival : Lagrand

Markings : 🚧 Gravel

Cities : 1. Serres

2. Sigottier

3. Piarre

4. Épine

5. Ribeyret

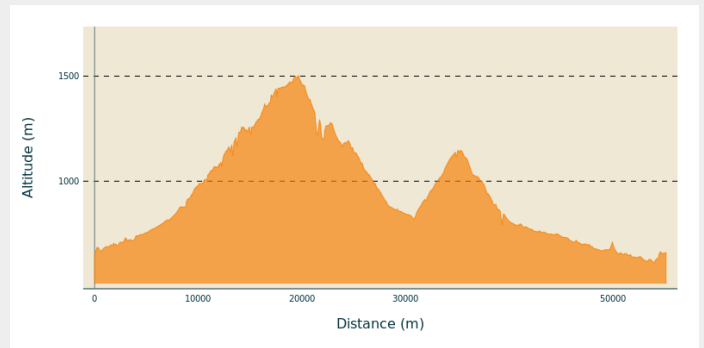
6. Montjay

7. Chanousse

8. Trescléoux

9. Garde-Colombe

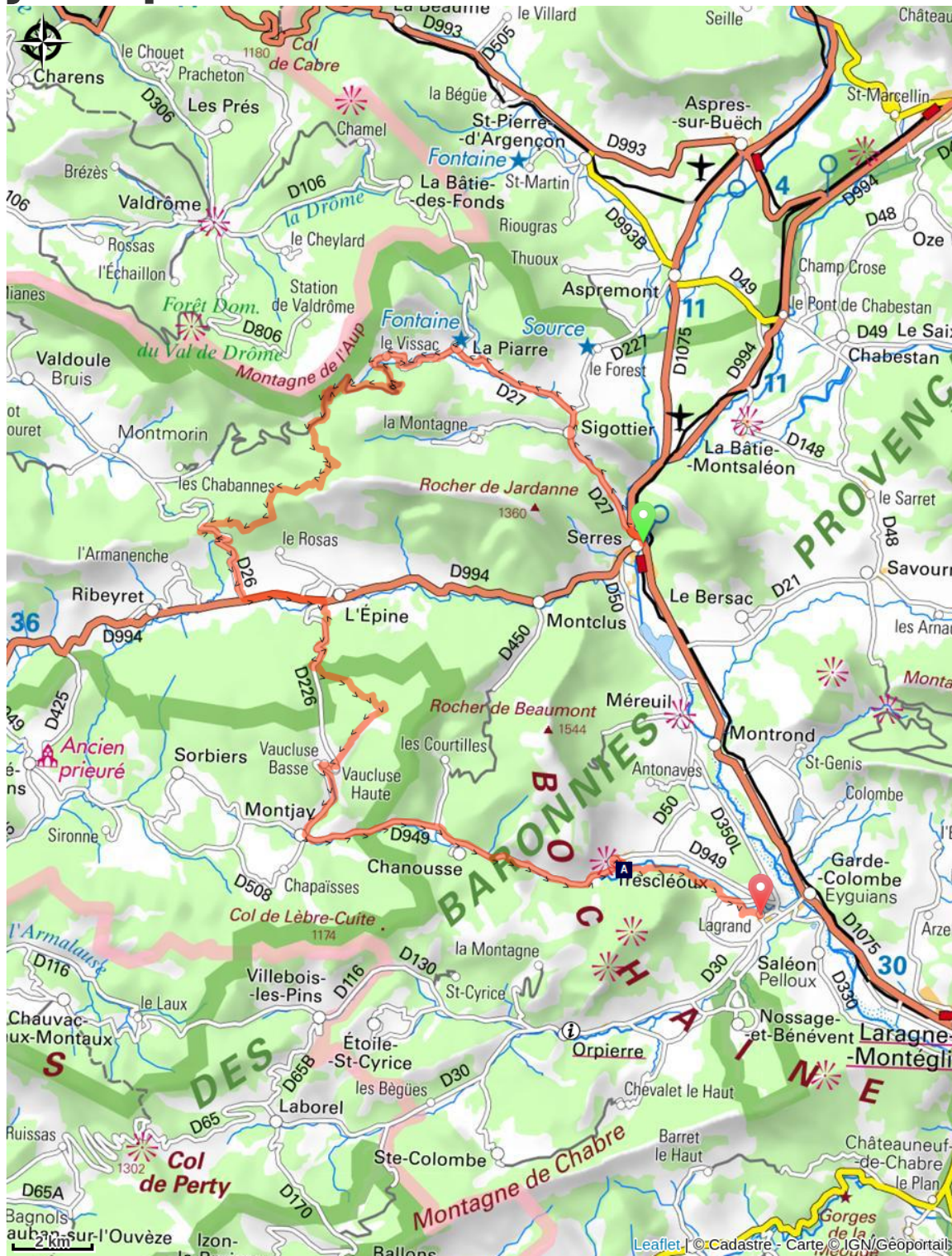
Altimetric profile



Min elevation 612 m Max elevation 1503 m

This route offers a lovely trip through the heart of the Baronnies Provençales, specifically the Serres region.

On your path...



 La Blaisance (A)

All useful information

Information desks

Office de Tourisme Sisteron Les Alpes Provençales - bureau d'Orpierre

Place du village, N° 05700 Orpierre

orpierre@sisteron-buech.fr

Tel : 04 92 66 30 45

<https://www.sisteron-alpesprovencales.fr/>



On your path...

La Blaisance (A)

La Blaisance takes its source upstream from the town of Montjay, it is a confluence of several torrents. It flows to the town of Garde-Colombe, passing through Trescléoux. It then flows into the Buëch.