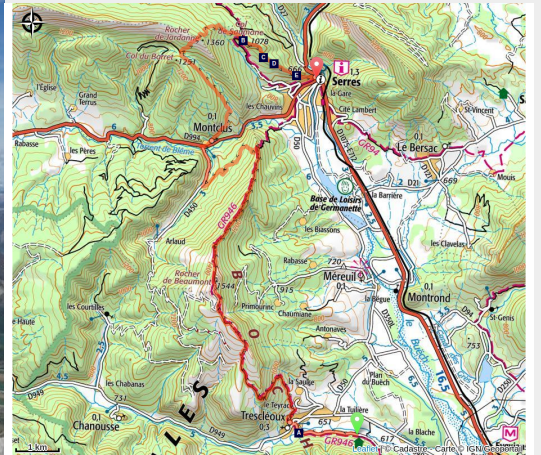


## Step 6 : Trescléoux - Serres

Orpierre - Trescléoux



Le Rocher de Beaumont (CCSB)



*This beautiful 23.5-km stage features a fairly significant elevation gain (1,650 meters total) and can be considered challenging, with very steep climbs and descents that are just as steep. This is easy to see when you look at the cliff overlooking Tréscléoux, the starting point of the stage that leads to Rocher de Beaumont via the Aumagne ridge, then descends to Serres along the Eyglière ridge. A beautiful, varied, and scenic route, but not recommended in bad weather (rain, snow, ice, fog) or with young children.*

### Useful information

Practice : Trek

Duration : 5 h

Length : 23.2 km

Trek ascent : 1671 m

Difficulty : Medium

Type : Itinérance

# Trek

**Departure** : Village, Trescléoux

**Arrival** : Village, Serres

**Markings** :  GRP

**Cities** : 1. Trescléoux

2. Chanousse

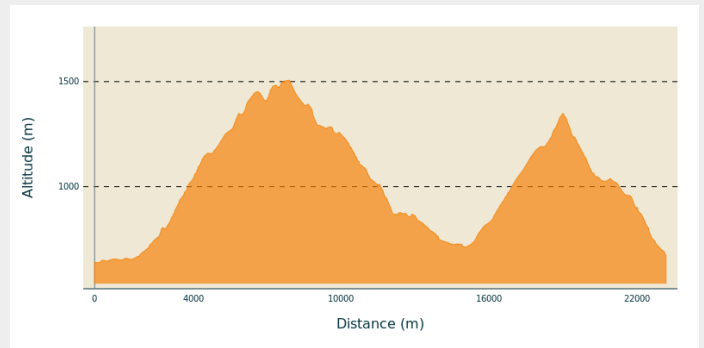
3. Méreuil

4. Montclus

5. Serres

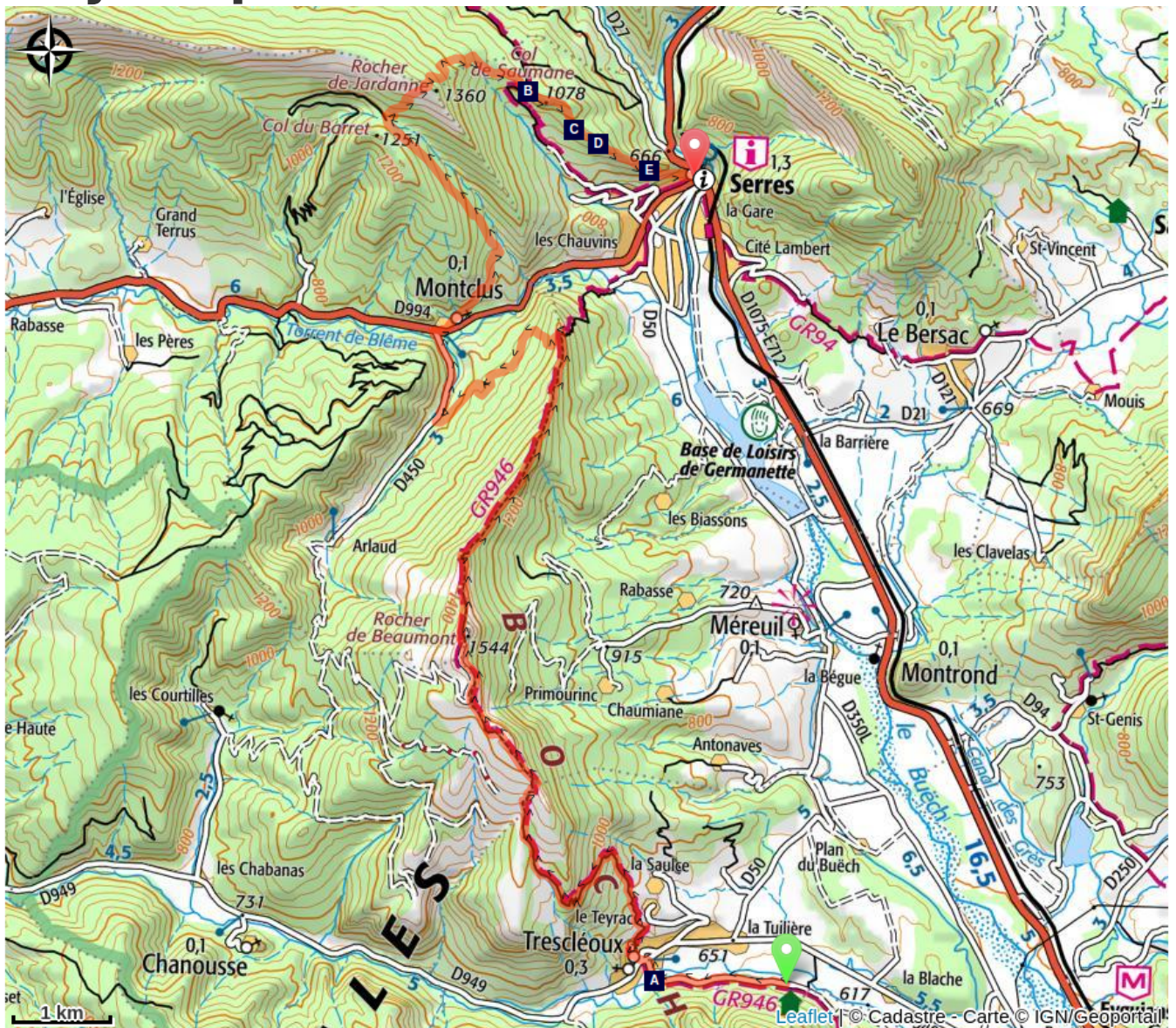
6. Sigottier




## Altimetric profile





Min elevation 638 m Max elevation 1507 m

# On your path...



-  Blaisance river (A)
-  Crête de Fontarache (C)
-  Pointed rock (E)

-  Saumane Pass (B)
-  Viewpoint (D)

# All useful information

## Information desks

### **Office de Tourisme Sisteron Les Alpes provençales - bureau de Serres**

Place du Lac, 05700 Serres

[serres@sisteron-alpesprovencales.fr](mailto:serres@sisteron-alpesprovencales.fr)

Tel : 04 92 67 00 67

<https://www.sisteron-alpesprovencales.fr/>



# On your path...

---

## Blaisance river (A)

La Blaisance takes its source upstream from the town of Montjay, it is a confluence of several torrents. It flows to the town of Garde-Colombe, passing through Trescléoux. It then flows into the Buëch.

---

## Saumane Pass (B)

The Saumane Pass (1029 m) allows you to reach Serres via the Chapelle de Saumane or the ridge Crête de Fontarache. It also allows access to the Rocher de Jardanne and to reach the village of Sigottier. This grassy path, shaded by trees offers an ideal venue for a break or a picnic in calm weather.

---

## Crête de Fontarache (C)

The Crête de Fontarache is an essential passage between Serres and the Col de Saumane for hikers following the Sentier des Moines.

---

## Viewpoint (D)

The Sentier des Moines dominates the Serrois valley and offers beautiful views of the area, especially from the ridge Crête de Fontarache .

---

## Pointed rock (E)

This Pointed Rock dominates the Sentier des Moines. It stands out due to its shape. It emerges from the ground and overlooks the surroundings and offers a beautiful view of the village of Serres, its valley and the Buëch river. Its characteristic pointed shape is impressive and makes it the geological specificity of Serres.