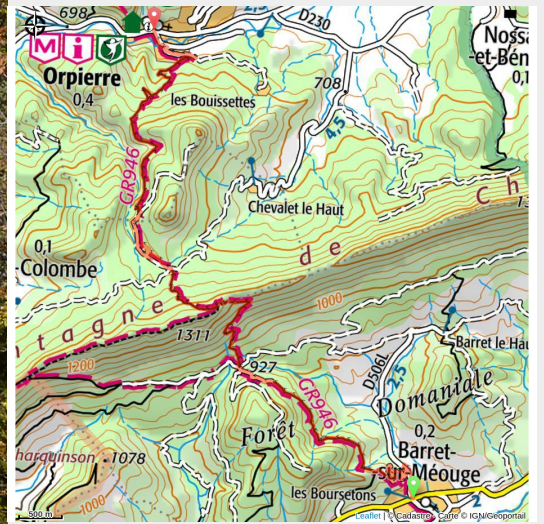


## Step 4 : Barret-sur-Méouge - Orpierre

Laragne / Méouge - Barret-sur-Méouge



Entre Méouge et Orpierrois (CDRP05)



*This 12-kilometer stage, starting in Barret-sur-Méouge, takes hikers from the Val de Méouge to the Orpierre area, located on the other side of the Montagne de Chabre and renowned for its rock climbing.*

*With a steady climb, the first half of the route leads to the Col de Saint-Ange and its sublime view of the valley. The second half of the route, quite rugged and often through the forest, reaches Orpierre via a winding but pleasant descent with a panoramic view of its majestic cliffs.*

### Useful information

Practice : Trek

Duration : 3 h 30

Length : 12.2 km

Trek ascent : 758 m

Difficulty : Medium

# Trek

**Departure** : Village, Barret-sur-Méouge

**Arrival** : Village, Orpierre

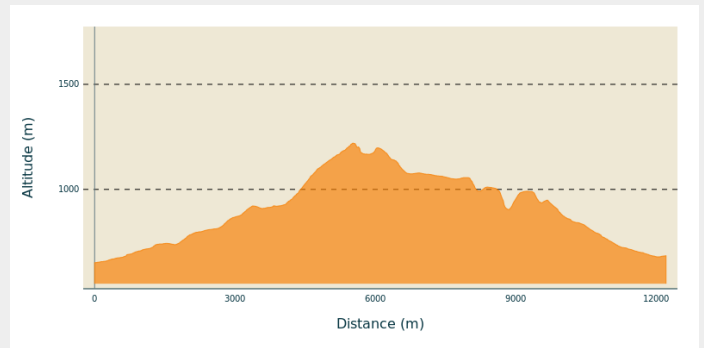
**Markings** :  GRP

**Cities** : 1. Barret-sur-Méouge

2. Sainte-Colombe

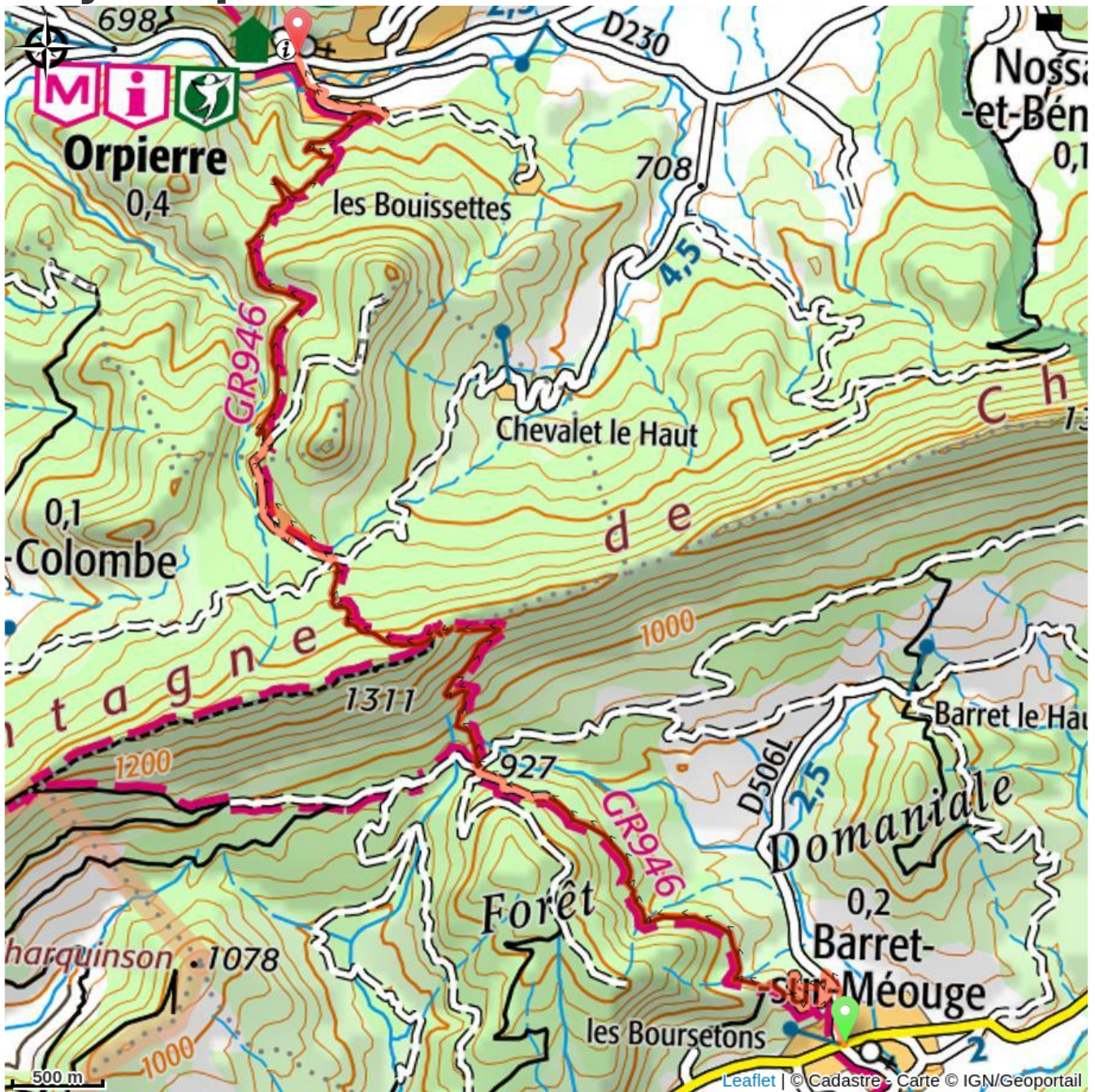
3. Orpierre

## Altimetric profile



Min elevation 651 m Max elevation 1220 m

# On your path...



 The Ceans (A)

# All useful information

## **Information desks**

### **Office de Tourisme Sisteron Les Alpes provençales - bureau d'Orpierre**

Place du village, N° 05700 Orpierre  
orpierre@sisteron-alpesprovencales.fr  
Tel : 04 92 66 30 45  
<https://www.sisteron-alpesprovencales.fr/>



# On your path...

---

## The Ceans (A)

Taking its source at the top of the mountain of Chamouse, the Ceans crosses all the Orpierois-district before flowing into the Buëch at the level of Garde-Colombe. Over 22 km long, the torrent partly follows the route of the Princes of Orange.