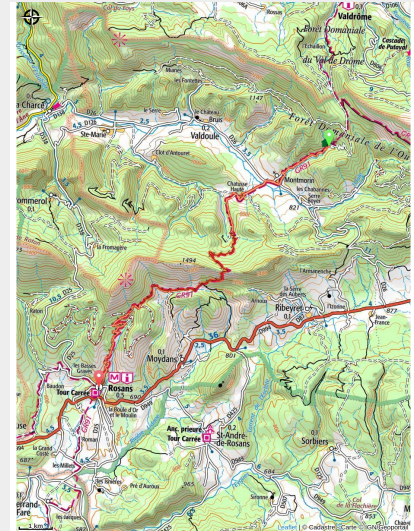


Step 3 : Montmorin (Praboyer) - Rosans

Rosans - Valdoule



Rosans (CCSB)



This stage offers a chance to explore part of the Baronnies region, including the narrow upper Oule Valley with the charming village of Montmorin—whose streets are a delight to wander through—and the more open Rosans basin, which can be viewed in its entirety from the Col des Pins. This day also provides an opportunity to explore the historic streets of Rosans, steeped in history. For those returning to their vehicles, a visit to Saint André de Rosans (4 km) is a must to explore its priory and narrow streets. In early June, the blooming broom brightens the slopes with a beautiful yellow hue.

Useful information

Practice : Trek

Duration : 5 h 30

Length : 17.2 km


Trek ascent : 668 m

Type : Itinérance

Trek

Departure : Montmorin (Praboyer)

Arrival : Rosans

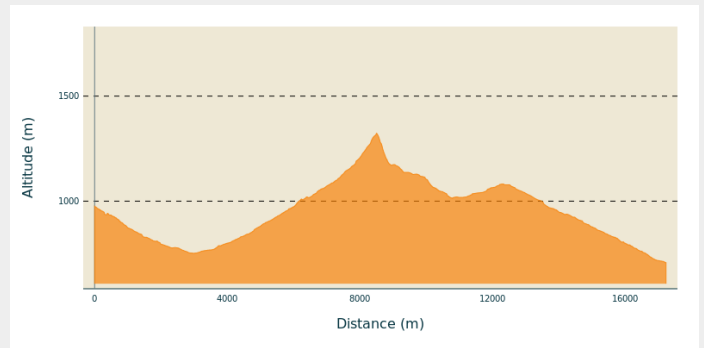
Markings :  PR  GRP

Cities : 1. Valdoule

2. Moydans

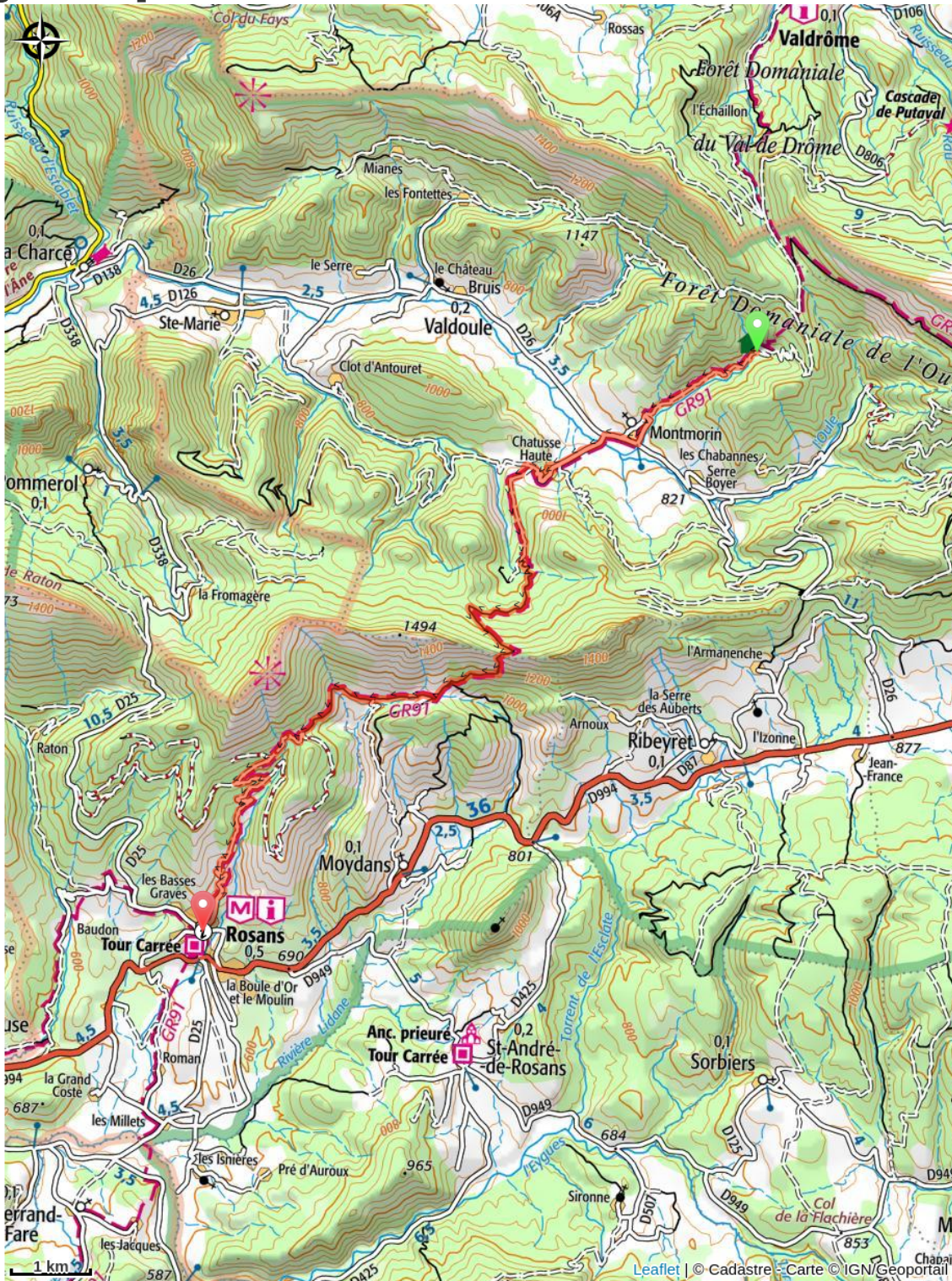
3. Rosans

Altimetric profile



Min elevation 707 m Max elevation 1323 m

On your path...



All useful information

Advices

- A shuttle service is available between Rosans and Laborel (contact the Sisteron Buëch Tourist Office for details). You can also continue toward the Drôme region to complete a loop.
- The section from Rosans to Laborel can be done on foot (29 km, 1,600 m elevation gain) by following this route: from the village of Rosans, head down toward the D 994. Follow the GR 91 south toward Montferrand-la-Fare. Continue to Les Viarrands (horseback riding center). Shortly after, leave the GR 91 to the left, taking a PR-marked trail (yellow) toward the Croix de Roussieux. Continue along the ridge to the Montagne de l'Arsuc (1,461 m). Descend to the Col de Perty. Reach Laborel via the Serre d'Embrun.

Information desks

Office de Tourisme Sisteron Les Alpes Provençales - bureau de Rosans

Rue Aristide Briand, None 05150 Rosans

rosans@sisteron-buech.fr

Tel : 04 92 66 66 66

<https://www.sisteron-alpesprovencales.fr/>

