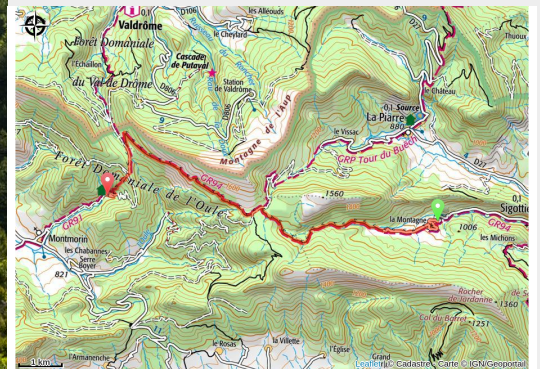


## Step 2 : La Montagne - Montmorin (Praboyer)

Serres - Sigottier



Non loin de la Montagne (CCSB)



*The climb up to the Col d'Arron is very pleasant, shaded by a beautiful beech forest and running alongside the Arron stream with its refreshing murmur. The trail reaches the plateau of the pass, at the foot of the Duffre, where herds graze peacefully. The second part of this stage departs from the green pastures of the pass and follows a ridge trail below the Col des Praux to the junction with the GR® 91. The trail winds through the woods, crosses a scree slope offering beautiful views of the upper Oule Valley, and if you set out in late May or early June, you can admire beautiful peonies in bloom.*

### Useful information

Practice : Trek

Duration : 3 h 30

Length : 12.5 km


Trek ascent : 656 m

Type : Itinérance

# Trek

**Departure** : La Montagne

**Arrival** : Montmorin (Praboyer)

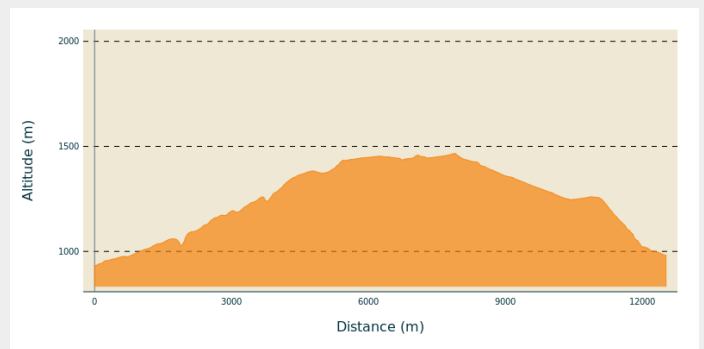
**Markings** :  PR  GRP

**Cities** : 1. Sigottier

2. Épine

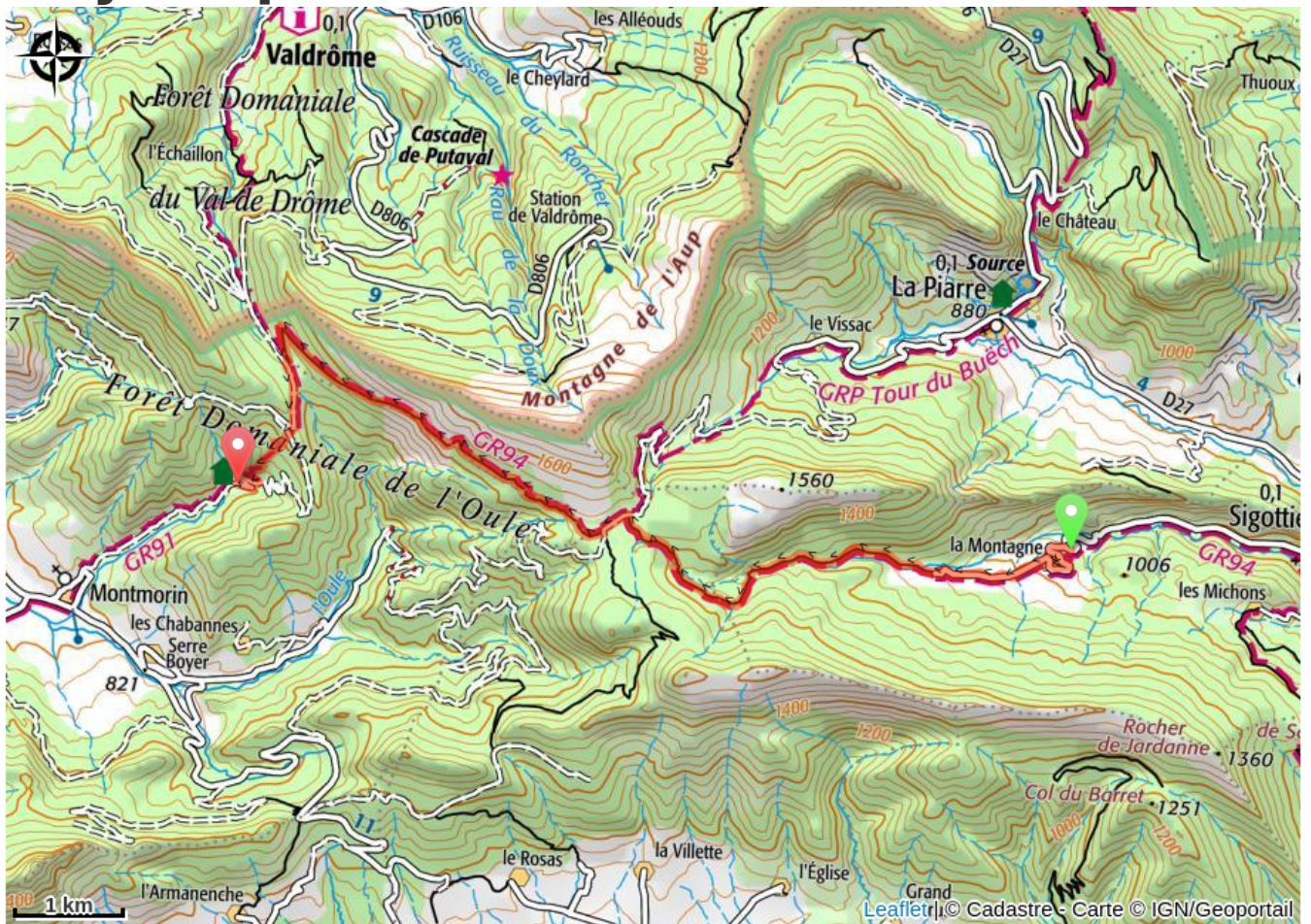
3. Valdoule

## Altimetric profile



Min elevation 932 m Max elevation 1466 m

# On your path...



# All useful information

## Information desks

### **Office de Tourisme Sisteron Les Alpes Provençales - bureau de Serres**

Place du Lac, 05700 Serres

[serres@sisteron-buech.fr](mailto:serres@sisteron-buech.fr)

Tel : 04 92 67 00 67

<https://www.sisteron-alpesprovencales.fr/>

