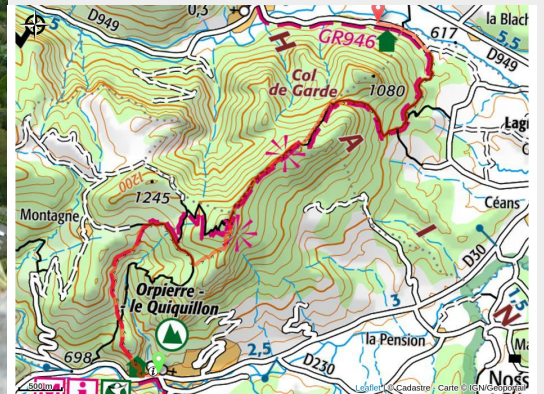


Step 7 : Orpierre - Trescléoux

Orpierre - Orpierre



Village d'Orpierre (CCSB)



This gentle hike, filled with the scents of Provence, starts in the village of Orpierre and leads to the village of Trescléoux and its treasures (fountains, wash houses, and more). Along the way, the trail winds around the impressive cliffs of Orpierre right from the start—one of France's premier rock-climbing sites. The route then follows a ridge overlooking the Pays du Buëch and concludes by circling the Montagne de Garde, which towers over the entire valley.

Useful information

Practice : Trek

Duration : 4 h

Length : 9.4 km


Trek ascent : 766 m

Type : Itinérance

Trek

Departure : Orpierre

Arrival : Trescléoux

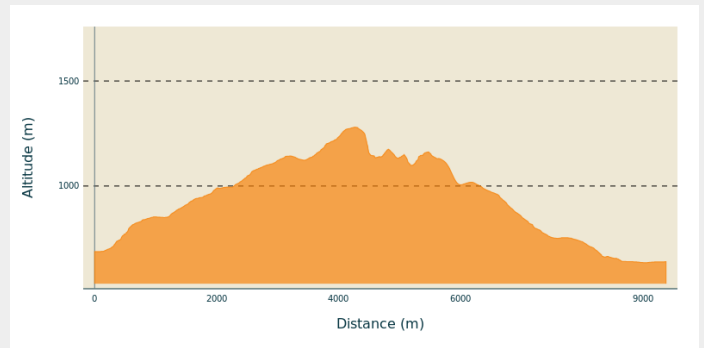
Markings :  PR  GRP

Cities : 1. Orpierre

2. Trescléoux

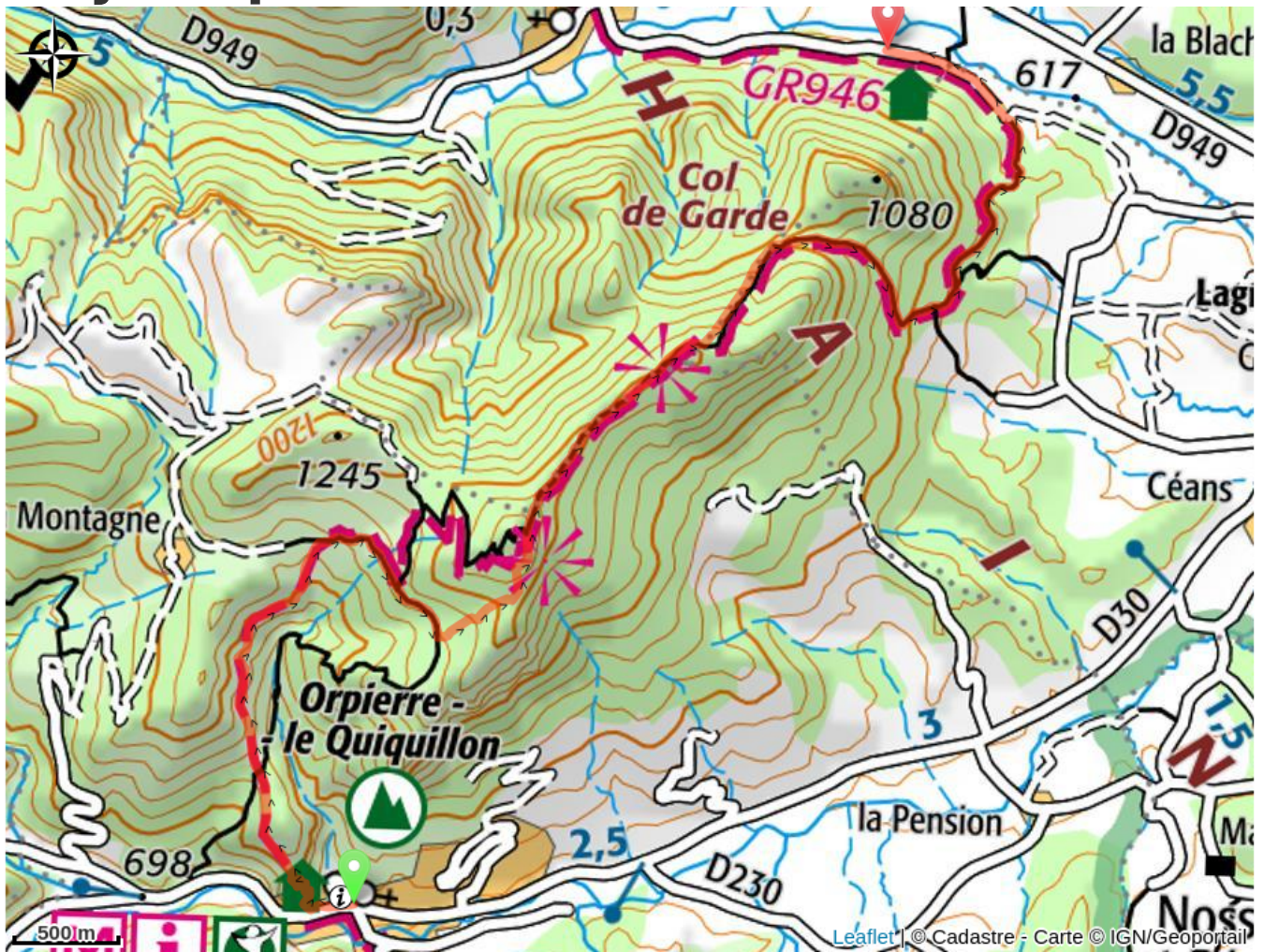
3. Garde-Colombe

Altimetric profile



Min elevation 635 m Max elevation 1280 m

On your path...



All useful information

Information desks

Office de Tourisme Sisteron Les Alpes Provençales - bureau d'Orpierre

Place du village, N° 05700 Orpierre

orpierre@sisteron-buech.fr

Tel : 04 92 66 30 45

<https://www.sisteron-alpesprovencales.fr/>

