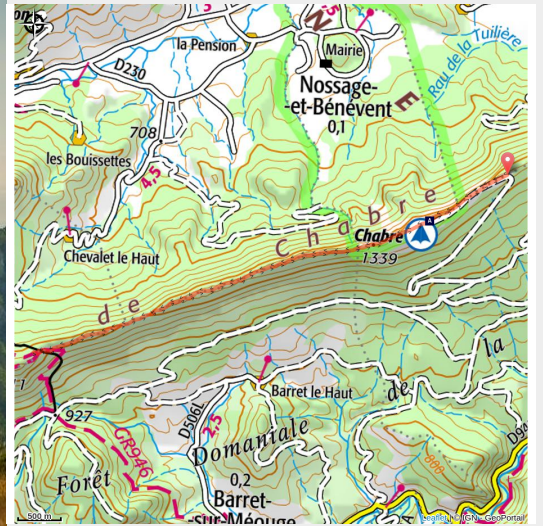


Crête de Chabre par les Espranons (N°7)

Orpierre - Saléon



Un décor grandiose pour le vol libre (CCSB)



This return trip hiking offers a rise on Chabre Mountain and a section on its wonderful ridge. Alongside the ridge, you can enjoy a stunning panoramic view. The shady forest while hiking is also here to please you.

Useful information

Practice : Hiking

Duration : 4 h

Length : 12.9 km

Trek ascent : 1025 m

Difficulty : Medium

Type : Return trip

Themes : Forest, Panorama,
Summit and pass

Trek

Departure : Site d'envol de Chabre

Arrival : Site d'envol de Chabre

Markings : — PR

Cities : 1. Saléon

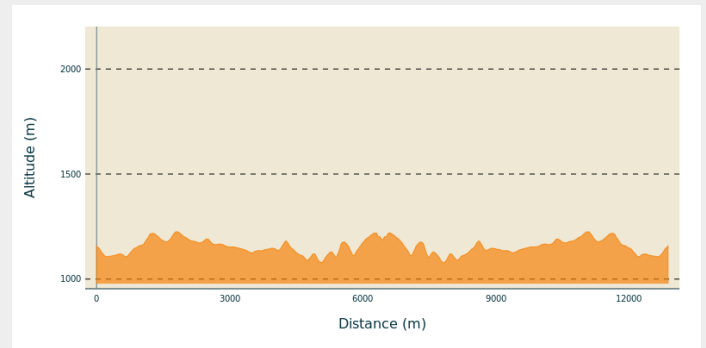
2. Nossage-et-Bénévent

3. Orpierre

4. Barret-sur-Méouge

5. Sainte-Colombe

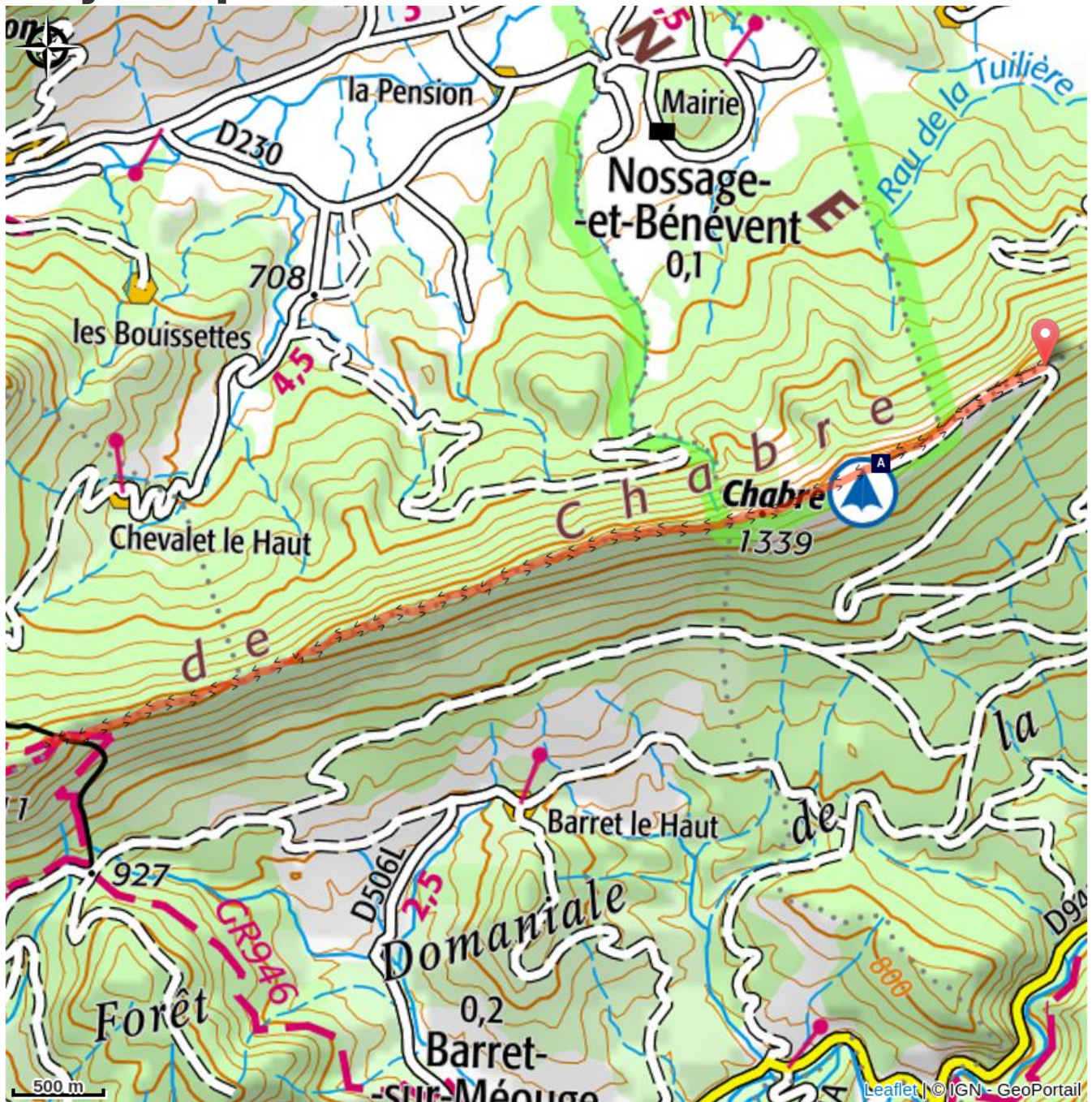
Altimetric profile



Min elevation 1078 m Max elevation 1225 m

1. From the hamlet, go on the departmental road D 330 towards Laragne for about 1,5 km.
2. Take a forest track heading to your right where you can see an ONF fence and follow the yellow marking. At the « clos du chat » signpost ignore the path on your left and go on the track. When you hike up the track again, you can see on your right St Genis Corrie. Don't forget to take a look at the different landscapes.
3. After 2 hairpin bends, turn right and follow the main track. 3 bends later, take the path leading to « la crête de Chabre ». Go straight forward, ignoring the paths on your left and your right. The rise is quite steep until the ridge.
4. Turn right towards Chabre summit (international hang-gliding site). To reach the summit, walk on a wide track and then take a small path in front of you. Hike back down following the same route.

On your path...



📍 Chabre Mountain. (A)

All useful information

Advices

- Take a lot of water with you
- Discovery of Chabre Mountain, a famous hang-gliding site.

How to come ?

Transports

- Limitons les déplacements, pensons aux transports en commun et au covoiturage : <https://zou.maregionsud.fr>

Access

From Laragne (3 ,5 km), go towards the Méouge Canyons and cross the Buëch river. Turn right onto the departmental road D 330 until you reach La Tuilière hamlet.

Advised parking

Parking: La Tuilière hamlet parking lot in Saléon.

Information desks

Office de Tourisme Sisteron Buëch - bureau de Laragne

Place des Aires, N°9 05300 Laragne-Montéglin

laragne@sisteron-buech.fr

Tel : 04 92 65 09 38

<http://www.sisteron-buech.fr>



On your path...



Chabre Mountain. (A)

Overlooking the Buëch valley, Chabre Mountain is an unmissable massif of the Sisteronais-Buëch territory.

Well-known for its flight area, air competitions are often organised. Back in 2009, Chabre Mountain had welcomed the world hang-gliding championship.

It also is a massif with a lot of hiking routes. They offer wonderful views of Lure Mountain, the Écrins massif and Ventoux Mount.

A viewpoint indicator helps you to situate the different surrounding summits.

Attribution : CCSB