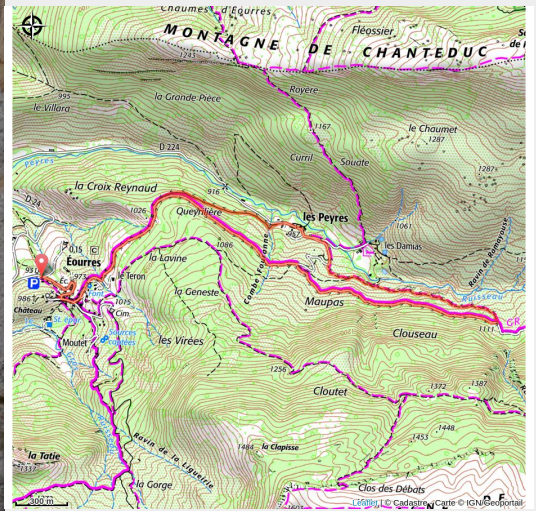


# Les Damias by mountain bike

Laragne / Méouge - Éourres



Ruelles du village d'Éourres (CCSB)



*This easy, family-friendly route takes you around the unique village of Éourres and its surroundings. Located in a secluded spot, the residents have formed a close-knit community and are advocating for new ways of living. This mountain bike route offers a wonderful tour of this innovative village.*

Follow the blue Mountain Bike Trail No. 6

## Useful information

Practice : Mountain Bike

Duration : 1 h 15

Length : 7.6 km

Trek ascent : 501 m

Difficulty : Easy

Type : Loop

Themes : Discovery trail

# Trek

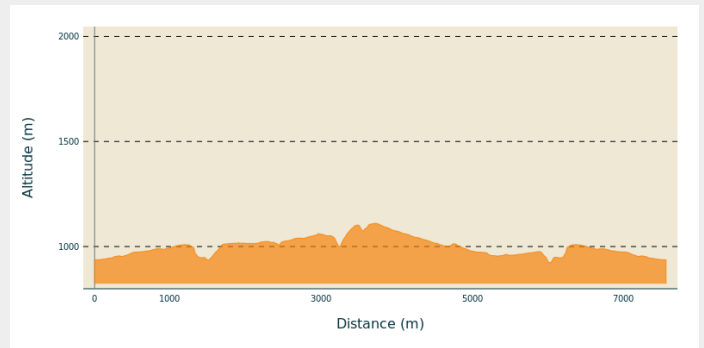
**Departure** : Visitor parking lot, Eourres

**Arrival** : Visitor parking lot, Eourres

**Markings** : 🚲 VTT

**Cities** : 1. Éourres

## Altimetric profile

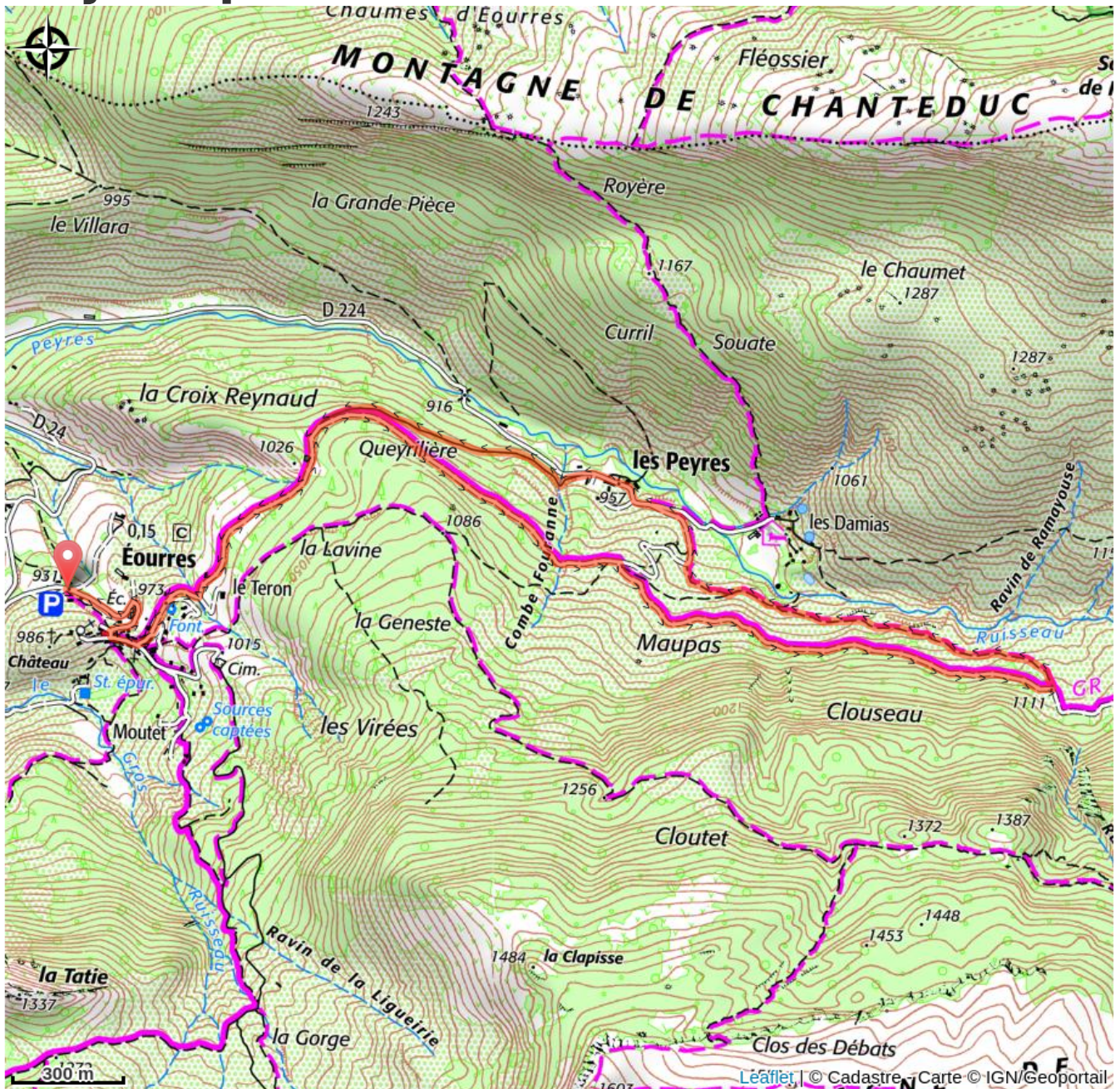


Min elevation 923 m Max elevation 1111 m

From the parking lot at the entrance to the village of Eourres, the trail winds through the narrow streets before joining a path that leads away to explore the surrounding area (toward Col Saint Pierre). This path, which runs along a ridge, offers an unobstructed view of the valley.

A little further on (elevation 1,111 m), the route takes a trail that descends and then heads back toward the village.

# On your path...



# All useful information

## **Advices**

- Family-friendly route
- Recommended bikes: mountain bikes and e-mountain bikes

## **How to come ?**

### Transports

Let's limit our trips and use public transportation and carpooling: <https://zou.maregionsud.fr>

### Access

From Laragne-Montéglin (23 km), follow the D 942 and D 24 southwest to Eourres.

### Advised parking

Visitor parking lot at the village entrance, Eourres

## **Information desks**

### **Office de Tourisme Sisteron Les Alpes provençales - bureau de Laragne**

Place des Aires, None 05300 Laragne-Montéglin

laragne@sisteron-alpesprovencales.fr

Tel : 04 92 65 09 38

<https://www.sisteron-alpesprovencales.fr/>

