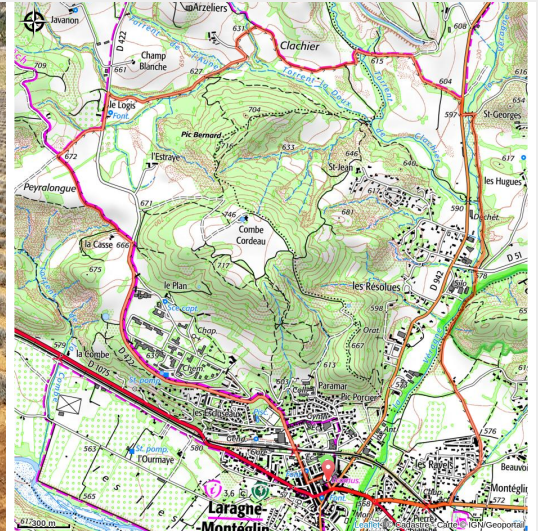


Sur les hauteurs de Laragne by mountain bike

Laragne / Méouge - Laragne-Montéglin



Champs de lavande (CCSB)



This route takes you through the rural hills of Laragne. It offers stunning views of the surrounding peaks. This trail and road route is suitable for the whole family.

Follow the blue Mountain Bike Trail No. 15

Useful information

Practice : Mountain Bike

Duration : 1 h 30

Length : 10.0 km

Trek ascent : 139 m

Difficulty : Easy

Type : Loop

Themes : Agriculture and know-how, Forest

Trek

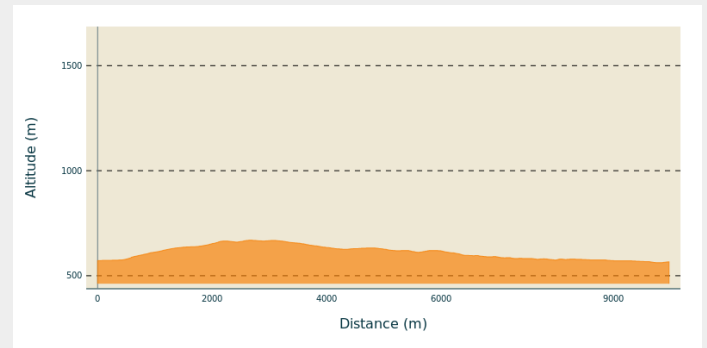
Departure : Tourist Information Office,
Laragne-Montéglin

Arrival : Tourist Information Office,
Laragne-Montéglin

Markings : 🚲 VTT

Cities : 1. Laragne-Montéglin
2. Lazer

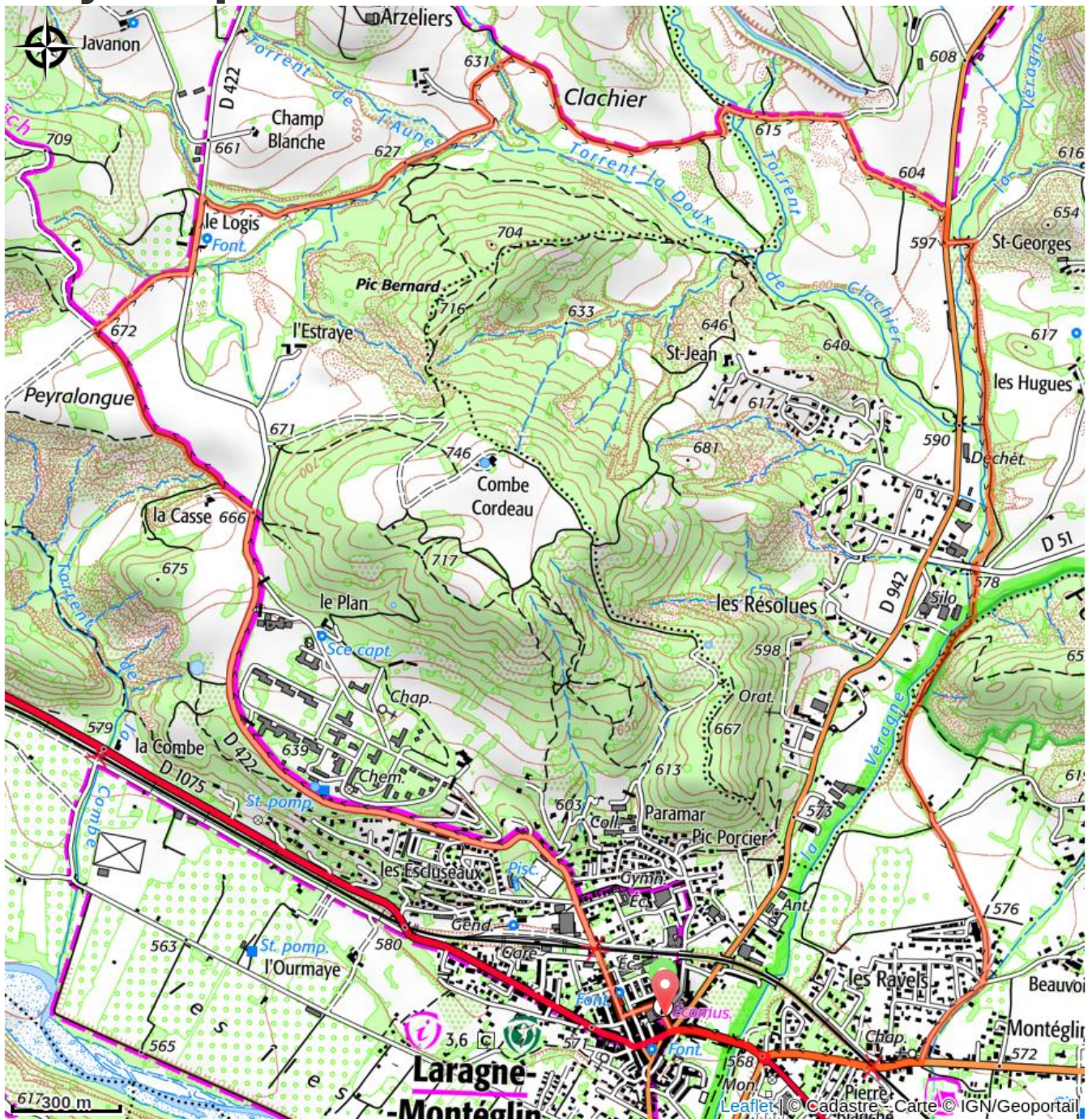
Altimetric profile



Min elevation 562 m Max elevation 669 m

This route begins at the Laragne tourist office and initially climbs along the road leading to the hamlet of Arzeliers. After 3 km, before reaching the hamlet, the route takes a road on the right, which turns into a trail before joining the D942 departmental road. Once you reach the D942, cross it and follow the trail that runs alongside the Vêragne stream to reach the village and return to the tourist office.

On your path...



All useful information

Advices

Recommended bikes: mountain bikes and e-bikes

How to come ?

Transports

Let's limit our trips and use public transportation and carpooling: <https://zou.maregionsud.fr>

Access

From Sisteron (18 km), take the D 4075 and then the D 1075 north to Laragne-Montéglin.

Advised parking

Place des Aires parking lot in Laragne-Montéglin

Information desks

Office de Tourisme Sisteron Les Alpes provençales - bureau de Laragne

Place des Aires, None 05300 Laragne-Montéglin

laragne@sisteron-alpesprovencales.fr

Tel : 04 92 65 09 38

<https://www.sisteron-alpesprovencales.fr/>

