

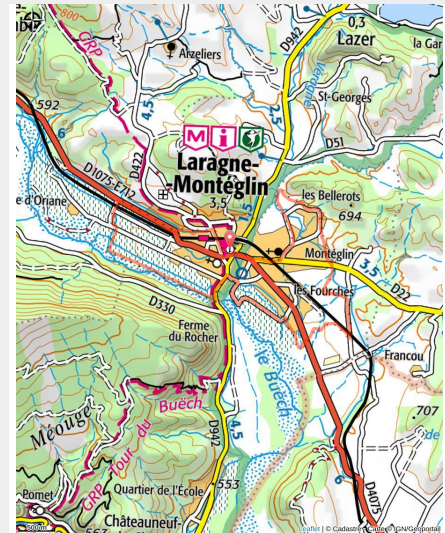
Petit tour de Laragne by mountain bike



Laragne / Méouge - Laragne-Montéglin



Sur les rives du Buëch (CCSB)



This route will take you through the village of Laragne, passing along the banks of the Buëch River, through fields, orchards, and woods. This easy-level route, which follows mostly roads and trails, is suitable for everyone.

Follow the green Mountain Bike Trail No. 1

Useful information

Practice : Mountain Bike

Duration : 1 h

Length : 13.1 km

Trek ascent : 123 m

Difficulty : Very easy

Type : Loop

Themes : Agriculture and know-how, Forest

Trek

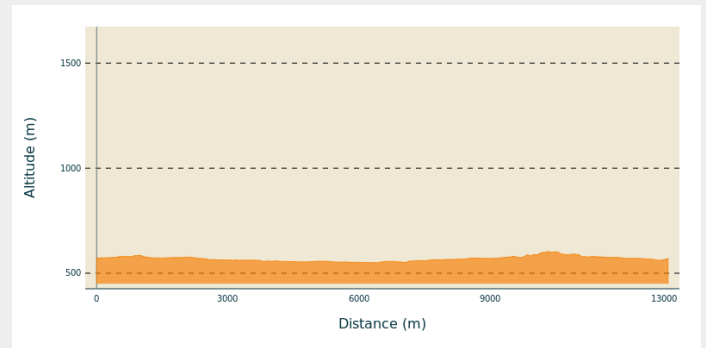
Departure : Tourist Information Office,
Laragne-Montéglin

Arrival : Tourist Information Office,
Laragne-Montéglin

Markings : 🚲 VTT

Cities : 1. Laragne-Montéglin

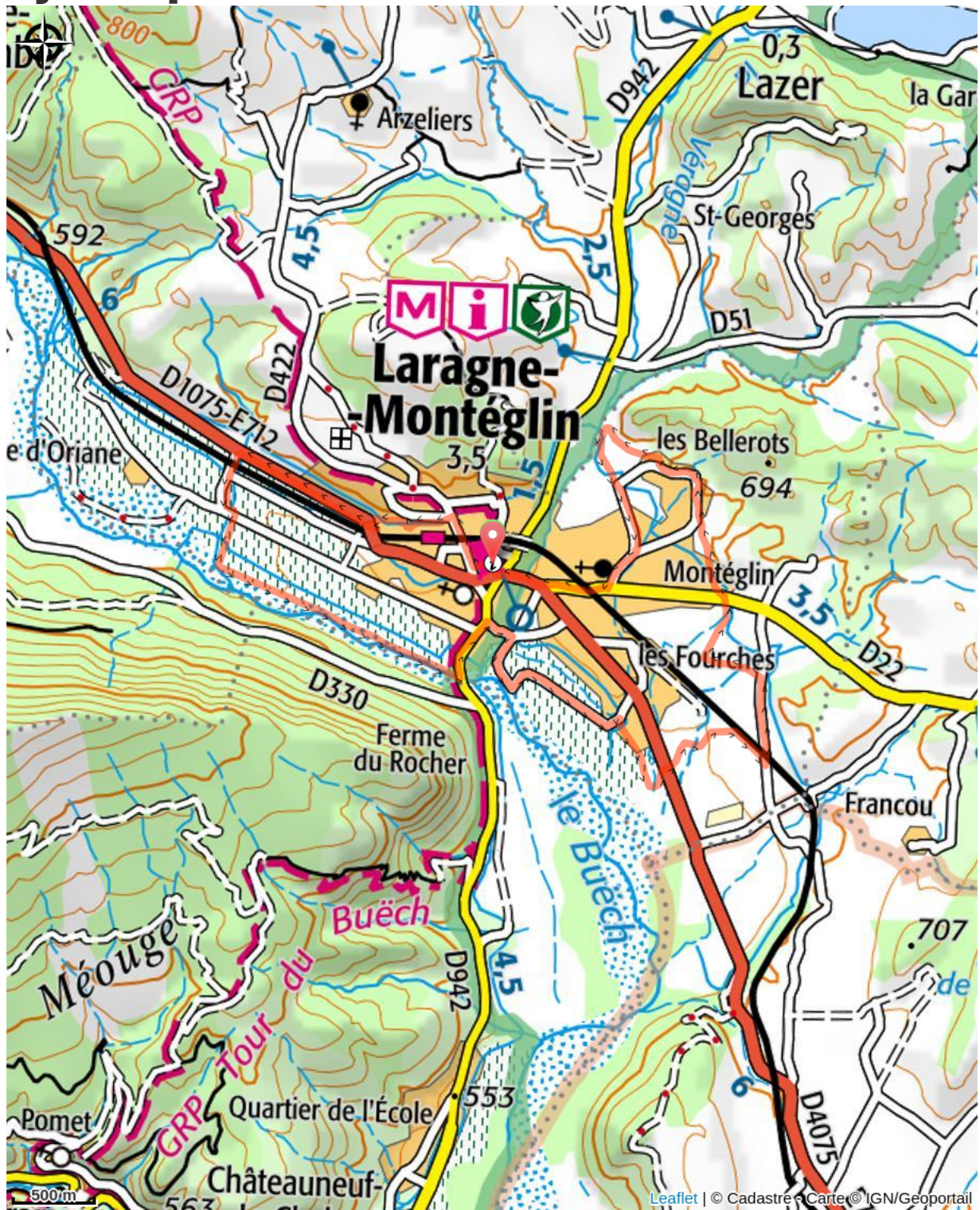
Altimetric profile



Min elevation 550 m Max elevation 603 m

Starting at the tourist office, the route winds through the streets of Laragne, then follows the county road before reaching the banks of the Buëch via a trail. After a pleasant path along the water's edge, the route continues on the road, through orchards, and winds through the town. It then follows a few short sections of trails and paths through fields and along the forest edge back to the starting point.

On your path...



All useful information

Advices

Recommended bikes: mountain bikes and e-bikes

How to come ?

Transports

Let's limit our trips and use public transportation and carpooling: <https://zou.maregionsud.fr>

Access

From Sisteron (18 km), take the D 4075 and then the D 1075 north to Laragne-Montéglin.

Advised parking

Place des Aires parking lot in Laragne-Montéglin

Information desks

Office de Tourisme Sisteron Les Alpes provençales - bureau de Laragne

Place des Aires, None 05300 Laragne-Montéglin

laragne@sisteron-alpesprovencales.fr

Tel : 04 92 65 09 38

<https://www.sisteron-alpesprovencales.fr/>

