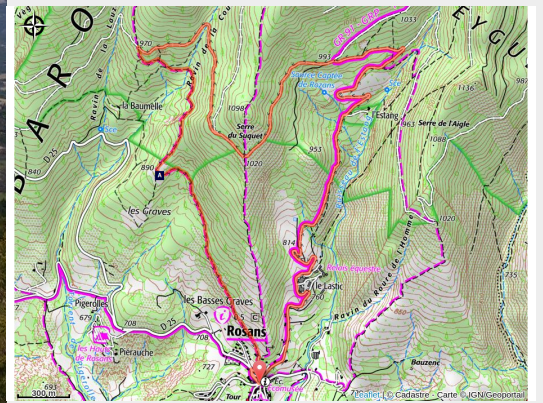


Les balcons de Rosans by mountain bike

Rosans - Rosans



Vue sur la vallée du Rosanais



A leisurely hike that takes you through the hills above the village of Rosans, offering stunning views of the village and its valley.

Follow the blue Mountain Bike Trail No. 20

Useful information

Practice : Mountain Bike

Duration : 1 h 30

Length : 8.9 km

Trek ascent : 376 m

Difficulty : Easy

Type : Loop

Themes : Forest, Panorama

Trek

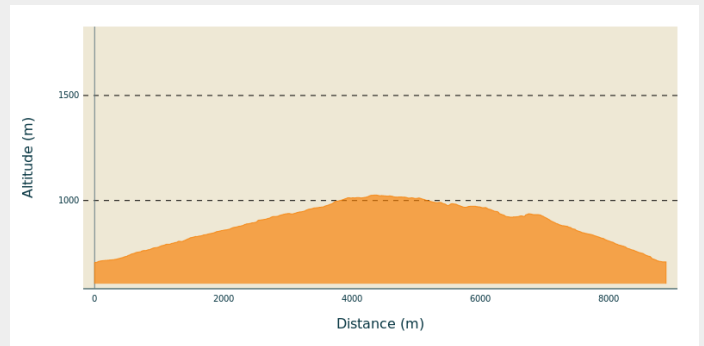
Departure : Place next to the Tourist information office in Rosans

Arrival : Place next to the Tourist information office in Rosans

Markings : ▶ VTT

Cities : 1. Rosans

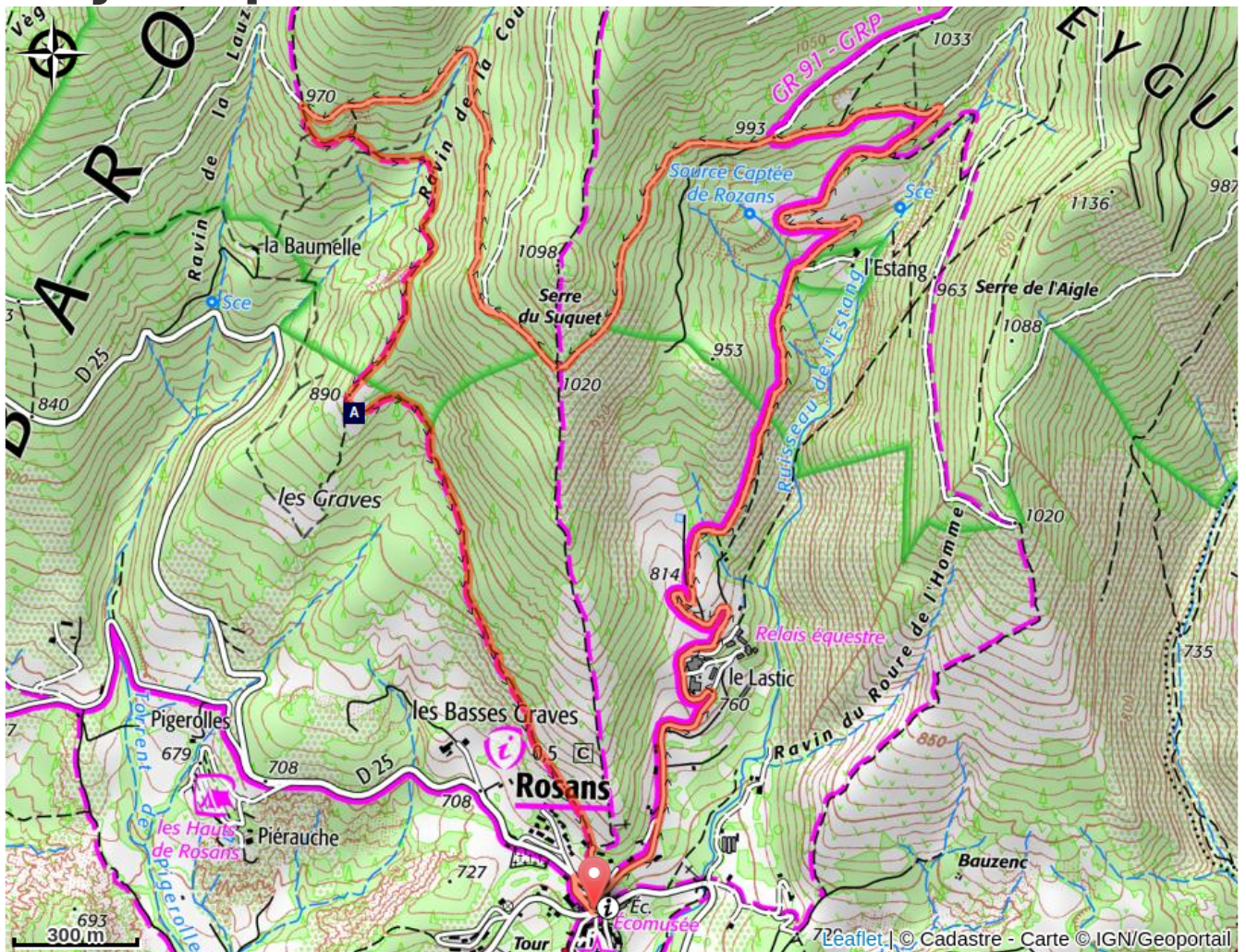
Altimetric profile



Min elevation 704 m Max elevation 1026 m

From the village church, the trail climbs up into the hills along a forest road. Once you reach the top, the descent follows a path through the woods.

On your path...



✧ Viewpoint (A)

All useful information

Advices

Recommended bikes: mountain bikes and e-bikes

How to come ?

Transports

Let's limit our trips and use public transportation and carpooling: <https://zou.maregionsud.fr>

Access

From Serres (24 km), take the D 994 to Rosans. Turn right in the village center onto the D 25.

Advised parking

Tourist office parking lot in Rosans.

Information desks

Office de Tourisme Sisteron Les Alpes provençales - bureau de Rosans

Rue Aristide Briand, N°5 05150 Rosans

rosans@sisteron-alpesprovencales.fr

Tel : 04 92 66 66 66

<https://www.sisteron-alpesprovencales.fr/>



On your path...

* Viewpoint (A)

The Suquet ridge's path offers many outlooks where you can admire Rosanais valley and the outset of La Drôme through the Pommerol pass.