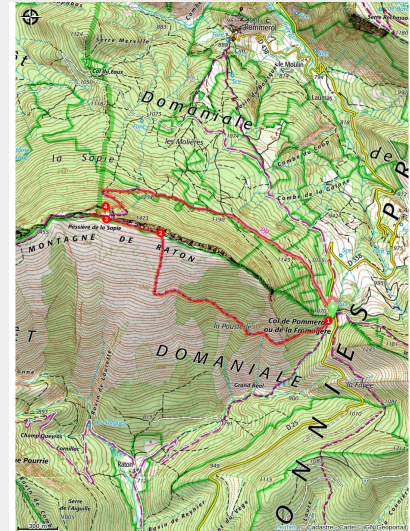


# Crête de Raton (Variant)

Rosans - Rosans



Montagne de Raton - Ricardo Flores Espinosa (Montagne de Raton - Ricardo Flores Espinosa)



*Located between Drôme Provençale and the Hautes-Alpes, the Raton Ridge offers a complete immersion in the region's diverse landscapes. This hike offers a magnificent panorama, with the Rosanais Valley on one side and the historic village of Pommerol on the other.*

## Useful information

Practice : Hiking

Duration : 2 h 30

Length : 5.5 km

Trek ascent : 386 m

Difficulty : Medium

Type : Loop

Themes : Pastoralism, Summit and pass

# Trek

**Departure** : Col de Pommerol, Rosans

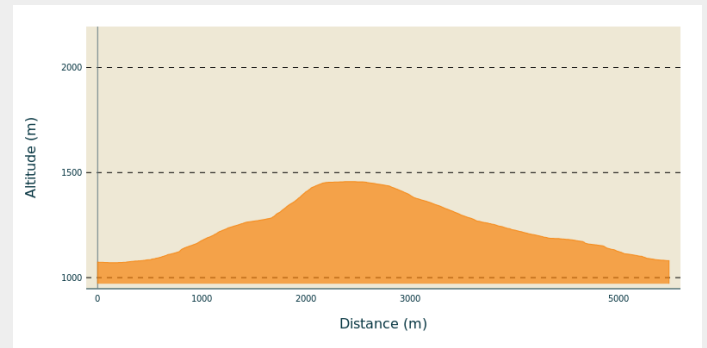
**Arrival** : Col de Pommerol, Rosans

**Cities** : 1. Rosans

2. Pommerol

3. Cornillac

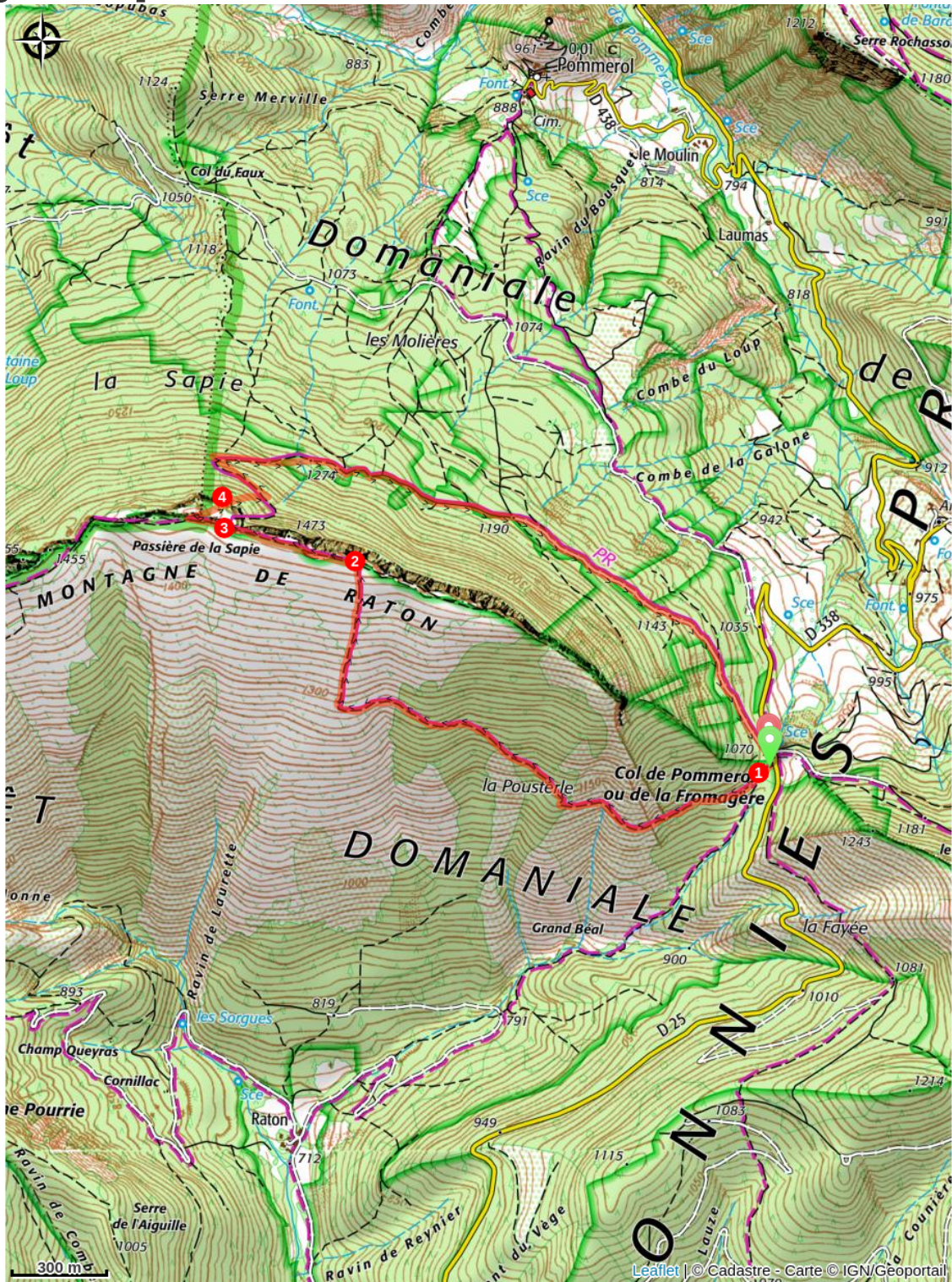
## Altimetric profile



Min elevation 1071 m Max elevation 1457 m

1. At the pass when coming from Rosans, take the first trail on the left. Follow it to the ridge.
2. Once you reach the ridge, turn left and continue for about 500 m
3. After walking 500 m, turn right to leave the ridge and descend into the valley below. Then join the trail that descends to the right and enters the forest.
4. Continue straight ahead on the trail. After 1.5 km, it turns into a dirt road and descends back to the starting point at the pass.

# On your path...



# All useful information

## **Advices**

**WARNING:** On this route, you may encounter livestock guard dogs protecting herds from wolf attacks.

**It is strongly discouraged to bring a pet dog, even if it is on a leash.**

If you come across a herd, stay calm: stop, let the guard dogs get a good look at you, then give the herd a wide berth without making any sudden movements.

→ To learn the proper precautions to take when encountering guard dogs, visit: <https://rando.sisteron-alpesprovencales.fr/information/14-Les-patous-et-nous-!>

## **How to come ?**

### Transports

Let's limit our trips and use public transportation and carpooling: <https://zou.maregionsud.fr>

### Access

From Rosans, take the D 25 up to the Col de Pommerol

### Advised parking

Parking lot at the Col de Pommerol, Rosans

## **Information desks**

### **Office de Tourisme Sisteron Les Alpes provençales - bureau de Rosans**

Rue Aristide Briand, None 05150 Rosans

rosans@sisteron-alpesprovencales.fr

Tel : 04 92 66 66 66

<https://www.sisteron-alpesprovencales.fr/>

