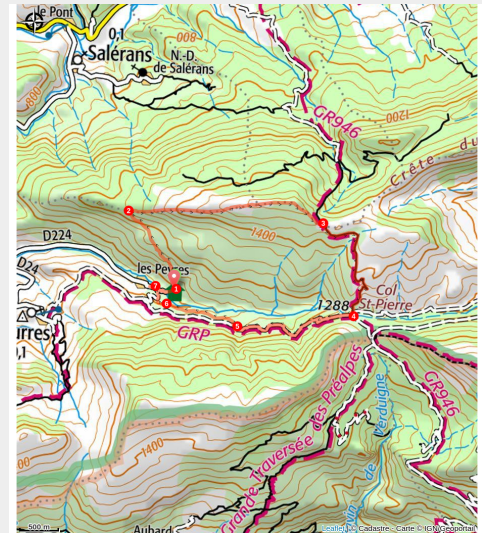


Sommet de Fléossier

Laragne / Méouge - Éourres



En chemin pour le sommet de Fléossier (CCSB)



Starting from the charming, restored hamlet of Les Damias, this secluded and varied route leads up to the Chanteduc mountain and toward the summit of Fléossier, surrounded by grassy ridges and alpine pastures (1,542 m). The route also includes two mountain passes: the Col de Branche and the Col Saint-Pierre. The 360° panorama stretches toward Mont Ventoux, the Alps, the Lure mountain, and the Buëch.

Useful information

Practice : Hiking

Duration : 4 h

Length : 9.9 km

Trek ascent : 718 m

Difficulty : Medium



Type : Loop

Themes : Flora, Pastoralism, Summit and pass

Trek

Departure : Damias hamlet, Eourres

Arrival : Damias hamlet, Eourres

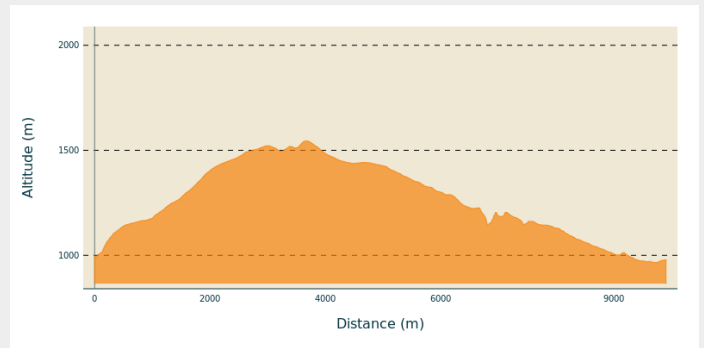
Markings :  PR  GR

Cities : 1. Éourres

2. Salérans

3. Barret-sur-Méouge

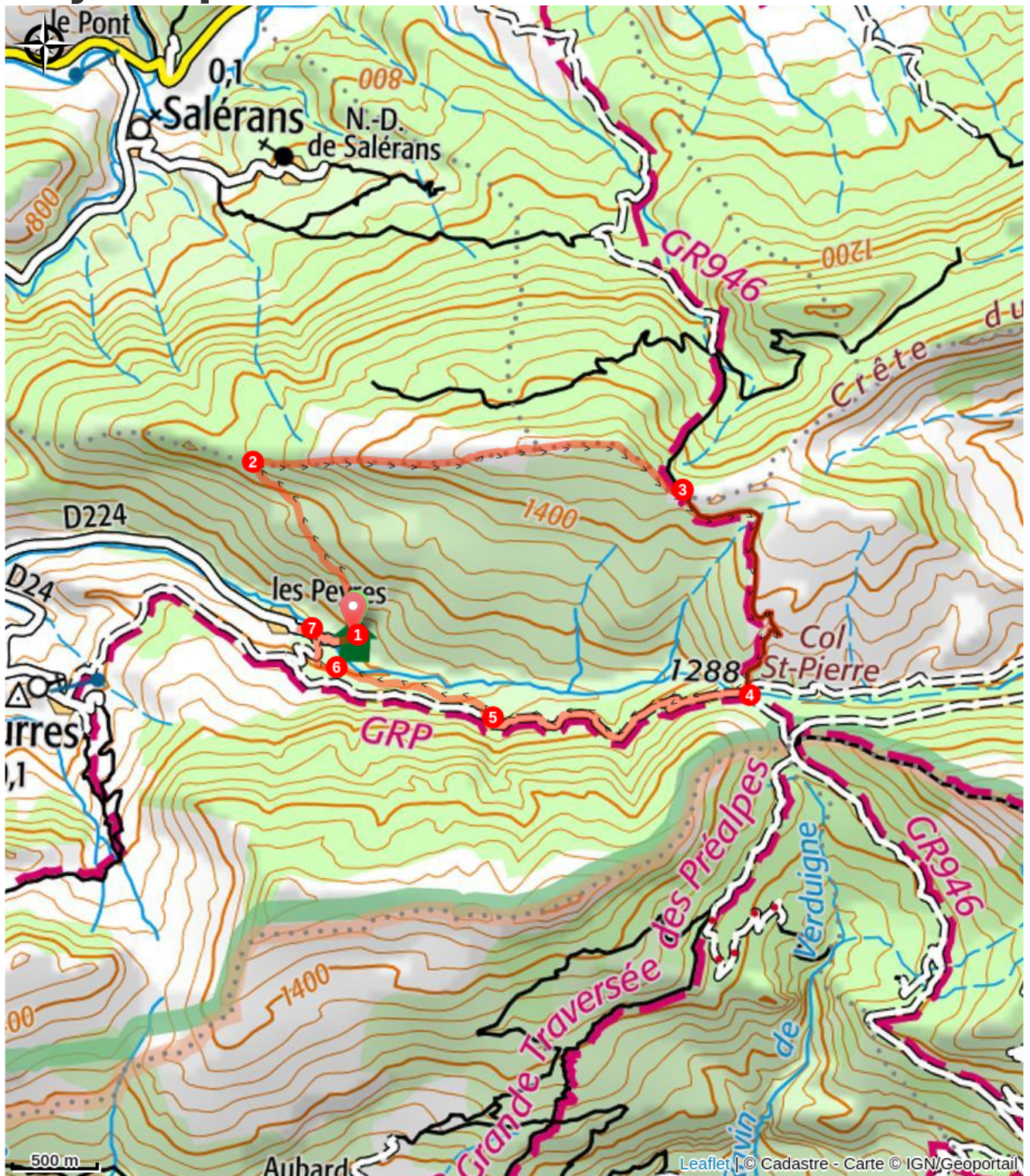
Altimetric profile



Min elevation 965 m Max elevation 1544 m

1. At the entrance to the hamlet of Les Damias, take the trail on the left (signposted). The trail climbs up to the ridge of Mount Chanteduc and its mountain pastures. The vegetation is sparse and the view is wide open.
2. On the ridge, the hike is very pleasant and continues to the summit of Fléossier (1,542 m). You then begin the descent toward the Col de Branche (1,465 m).
3. At the pass, take the GR trail on the right, which descends back into the valley. Continue on to reach the Col Saint-Pierre.
4. At the Col Saint-Pierre, head toward Les Damias by taking the descending trail.
5. After 2 km on the trail, turn onto the small path on the right that descends through the scree.
6. At the trail junction, turn right toward the road leading to the hamlet of Les Damias.
7. At the fork, continue right toward Les Damias to return to the starting point.

On your path...



All useful information

How to come ?

Transports

Let's limit our trips and use public transportation and carpooling: <https://zou.maregionsud.fr>

Access

From Laragne-Montéglin (23 km), take the D 942 and D 24 southwest, then the D 224 east to the hamlet of Les Damias (near Eourres).

Advised parking

Damias parking lot, Eourres

Information desks

Office de Tourisme Sisteron Les Alpes provençales - bureau de Sisteron

1 place de la République, 04200 Sisteron
sisteron@sisteron-alpesprovencales.fr
Tel : 04 92 61 36 50
<https://www.sisteron-alpesprovencales.fr/>

