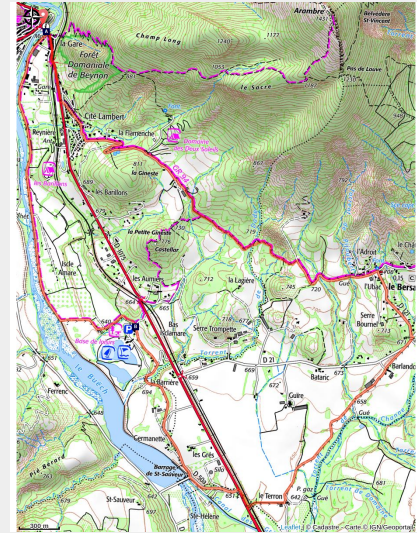


Au bord de l'eau by mountain bike

Serres - Serres



Le long du Buëch (CCSB)

A fun and varied route that teens will love, with the option of taking a relaxing break at the Germanette Recreation Center.

Follow the mountain bike trail N°14 (VTT N°14)

Useful information

Practice : Mountain Bike

Duration : 2 h

Length : 12.0 km

Trek ascent : 194 m

Difficulty : Easy

Type : Loop

Themes : Discovery trail, Lake, waterfall and river

Trek

Departure : Tourist Information Office, Serres

Arrival : Tourist Information Office, Serres

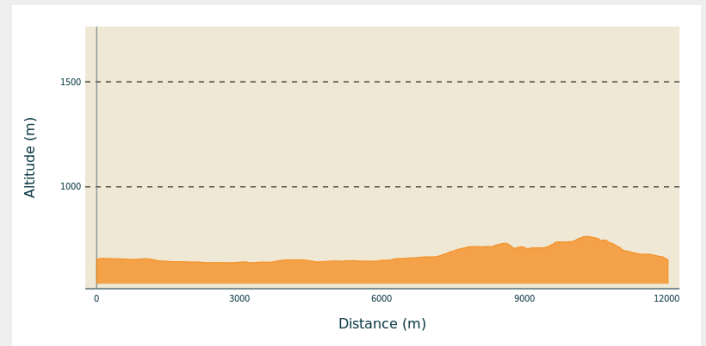
Markings : 🚲 VTT

Cities : 1. Serres

2. Bersac

3. Montrond

Altimetric profile




Min elevation 639 m Max elevation 764 m

- Starting from Place de Serres, cross the Buëch River and turn right onto a small road that quickly becomes a dirt path along the river.
- Continue along this path until you reach a mogul field where you can have some fun for a few minutes. We also recommend taking a detour to the Germanette Recreation Center to cool off.
- Take the road to the departmental road (be careful). Turn right and then left after about 100 m to take a path under the railroad tracks.
- Continue along the trail until you reach a small road. Climb up to Bersac and turn left. The road becomes a trail. Ride for about 300 m and leave the trail for a fun path alternating between marl and forest. Caution: some short sections may seem technical for those less accustomed to mountain biking. You'll rejoin a forest trail and soon reach the road that descends back to the center of Serres.

On your path...



 The Buëch River (A)

 Germanette lake and leisure center (B)

All useful information

Advices

- You can start from the Germanette Recreation Center
- Recommended bikes: mountain bikes and e-bikes
- Be careful when crossing the county road
- Enjoy the bumpy terrain and take a break at the [Germanette Recreation Center](#)

How to come ?

Transports

Let's limit our trips and use public transportation and carpooling: <https://zou.maregionsud.fr>

Access

From Laragne-Montéglin (17 km), follow the D 1075 northwest to Serres.

Advised parking

Tourist office parking lot in Serres.

Information desks

Office de Tourisme Sisteron Les Alpes Provençales - bureau de Serres

Place du Lac, 05700 Serres

serres@sisteron-buech.fr

Tel : 04 92 67 00 67

<https://www.sisteron-alpesprovencales.fr/>



On your path...

The Buëch River (A)

A tributary of the Durance, the Buëch River is a peaceful river that irrigates many apple fields and other orchards along its course. Taking its source in Lus-la-Croix-Haute, the stream stretches for 85 kilometers and drops to an altitude of nearly 2,000 meters.

Germanette lake and leisure center (B)

The Germanette lake offers a nice refreshing stop. Composed of three natural pools (for swimming, water and fishing activities) is an ideal relaxing place. Swimming is supervised from July 1st to August 31st. A beach bar is open during the summer season and a restaurant all year round.