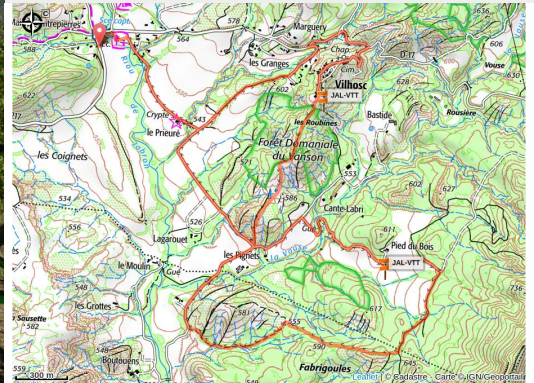


# Le Prieuré by mountain bike

Sisteron - Entrepierres



Vue dégagée (CCSB)



*This short but challenging hike offers stunning views of the surrounding mountains (Montagne de la Baume). The marl terrain provides a beautiful setting where the vegetation struggles to thrive in the arid conditions. On the final stretch, the trail winds past beautiful fields of lavender.*

Follow the Mountain Bike Trail No. 10

## Useful information

Practice : Mountain Bike

Duration : 1 h 30

Length : 10.4 km

Trek ascent : 214 m

Difficulty : Easy

Type : Loop

Themes : Flora, Geology, History and architecture

# Trek

**Departure** : Town hall, Entrepierres

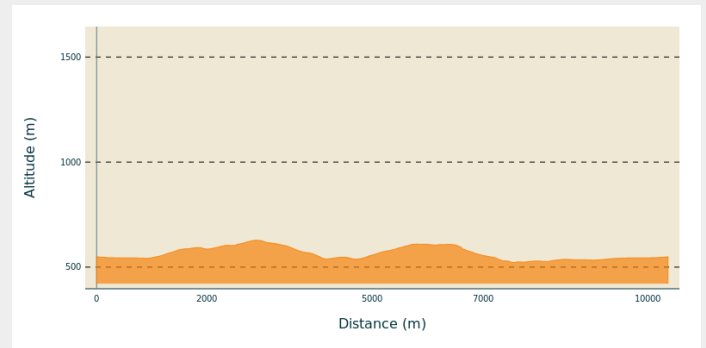
**Arrival** : Town hall, Entrepierres

**Markings** : 🚲 VTT

**Cities** : 1. Entrepierres

2. Salignac

## Altimetric profile



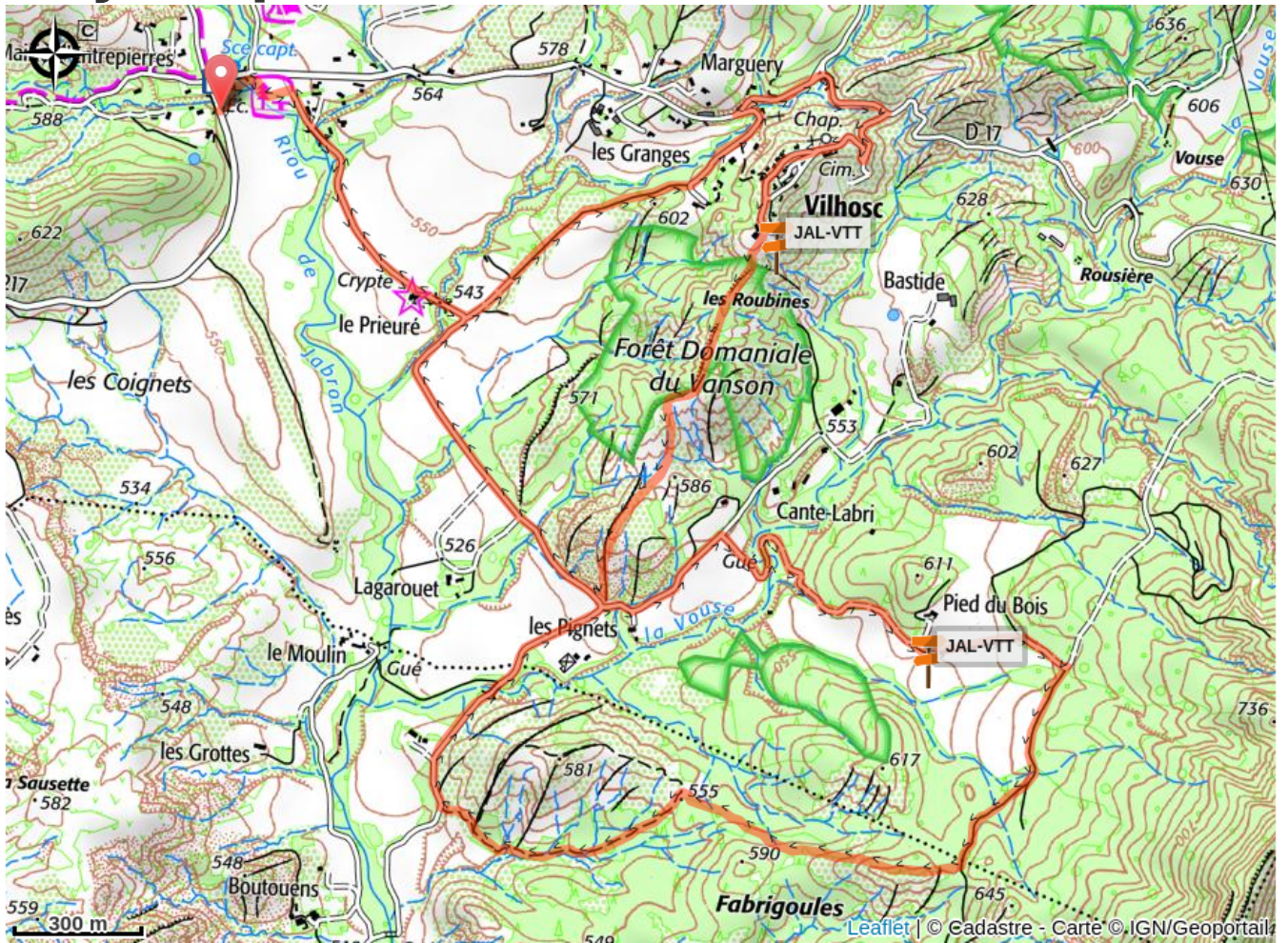
Min elevation 521 m Max elevation 628 m

From Entrepierres, the route begins with a stretch through the boules court's recreation area. Head toward the road leading to the Crypte du Prieuré. A trail and a road leading to Vilhosc allow you to warm up gradually. The route continues along a trail through rolling marl hills. Mountain bikers are already treated to a few scenic views along the forest edge. It's time to take advantage of the undulating marl terrain, which lets you pick up speed and do a few jumps. Head to the hamlet of Les Pignets, where the route heads toward the Pied du Bois trail. Join routes 10, 12, and the e-MTB route.

At the next intersection, turn right onto the short climb (at kilometer 6.2) along a rolling, shaded trail.

A final descent brings you back to the road. This road runs alongside lavender fields and the Priory crypt before rejoining the starting route.

# On your path...



# All useful information

## **Advices**

- Recommended bikes: mountain bikes and e-bikes
- You can start from Sisteron (trail No. 6) by adding a 13-km round trip.

## **How to come ?**

### Transports

Let's limit our trips and use public transportation and carpooling: <https://zou.maregionsud.fr>

### Access

From Sisteron (9 km), head south on the D 4085, then east on the D 217 to Entrepierres.

### Advised parking

Town hall, Entrepierres

## **Information desks**

### **Office de Tourisme Sisteron Les Alpes Provençales - bureau de Sisteron**

1 place de la République, 04200 Sisteron

sisteron@sisteron-buech.fr

Tel : 04 92 61 36 50

<https://www.sisteron-alpesprovencales.fr/>

