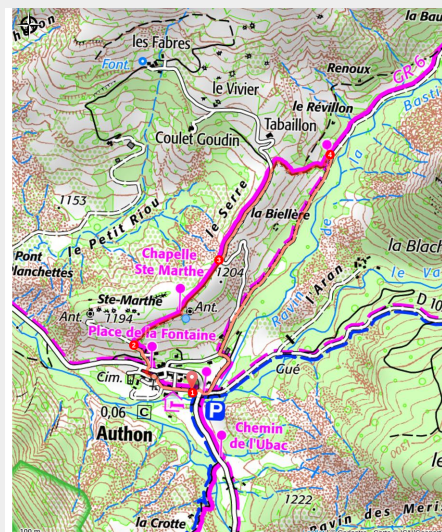


Tour de la Chapelle Sainte Marthe

Sisteron - Authon



Paysages marneux en chemin (CCSB)



This short walk on the village's heights which is overlooked by the Sainte Marthe chapel is a good meeting point with the Monges massif. Marked by both its mountain and Provençal greenery, it offers beautiful views on the surrounding summits.

Useful information

Practice : Hiking

Duration : 1 h

Length : 2.5 km

Trek ascent : 86 m

Difficulty : Very easy

Type : Loop

Themes : Flora, History and architecture, Panorama

Accessibility : Family

Trek

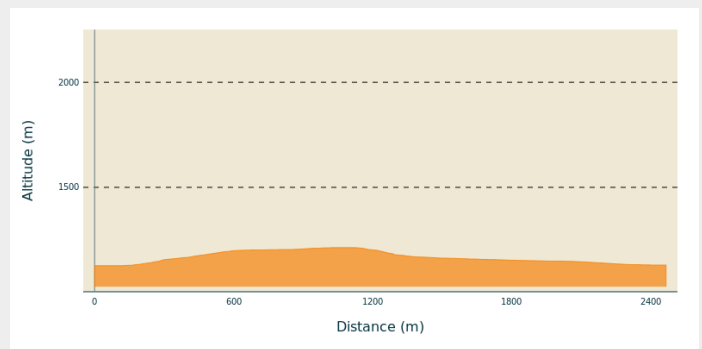
Departure : At the village exit in front of the gite in Auhton.

Arrival : At the village exit in front of the gite in Auhton.

Markings :  PR  GR

Cities : 1. Auhton

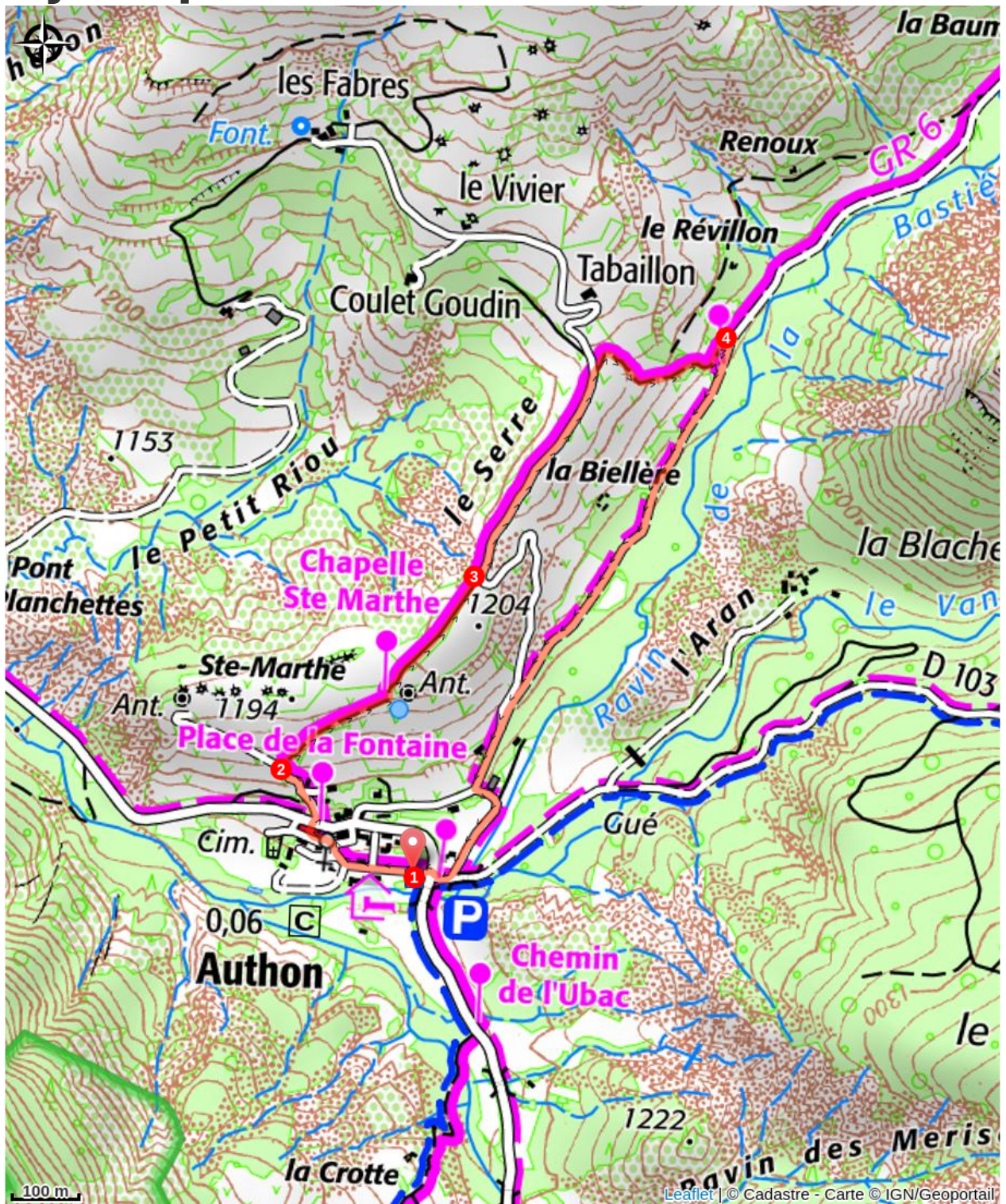
Altimetric profile



Min elevation 1127 m Max elevation 1213 m

1. From the parking lot, follow the road heading to the GR 6 markings. Passing near the Monges gite, walk through the alleys ending up at the town hall. At the “Place de la Fontaine” signpost, go up on the road in front of you leading to the chapel.
2. In the rise, quickly bend onto the path on your right. Behind the chapel, follow the track. At the junction with the road, go down on your right – the path is like a zigzag – and reach the parking lot.

On your path...



All useful information

Advices

Family walk

How to come ?

Transports

Limitons les déplacements en voiture, pensons aux transports en commun et au covoiturage: <https://zou.maregionsud.fr>

Access

From the roundabout at the north of Sisteron, take the departmental road D 951 and the departmental road D 3 leading to Saint Geniez. Cross the village and go on the D 3 to reach Authon.

Advised parking

Parking lot at Authon village exit. (On the huge parking lot next to the Monges gite.)

Accessibility



Family

Information desks

Office de Tourisme Sisteron Buëch - bureau de Sisteron

1 place de la République, 04200 Sisteron
sisteron@sisteron-buech.fr
Tel : 04 92 61 36 50
<http://www.sisteron-buech.fr>

