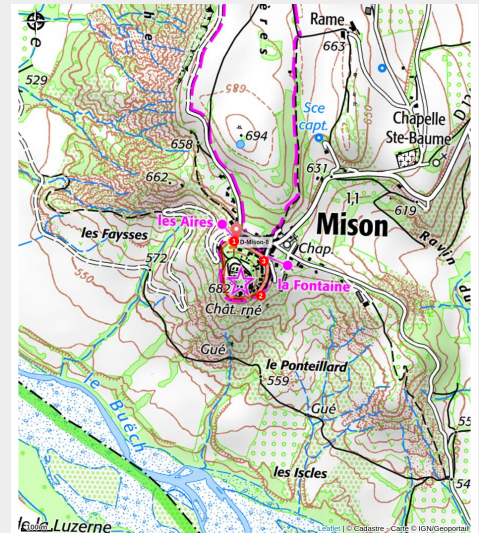


Tour du Château de Mison

Sisteron - Mison



Table de lecture au pied du château (CCSB)



A very short family-friendly hike that takes you to Mison Castle and the village it overlooks. Along the way, the trail offers a stunning view of the Buëch and Meouge rivers.

Useful information

Practice : Hiking

Duration : 12 min

Length : 0.6 km

Trek ascent : 45 m

Difficulty : Very easy

Type : Loop

Themes : Discovery trail, History and architecture, Panorama

Accessibility : Family

Trek

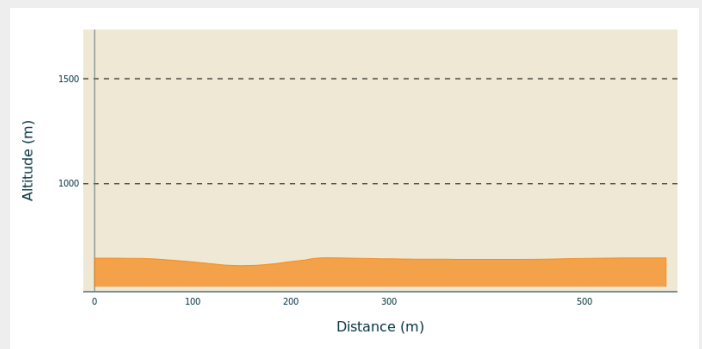
Departure : Mison, 'le Village'

Arrival : Mison, 'le Village'

Markings : — PR

Cities : 1. Mison

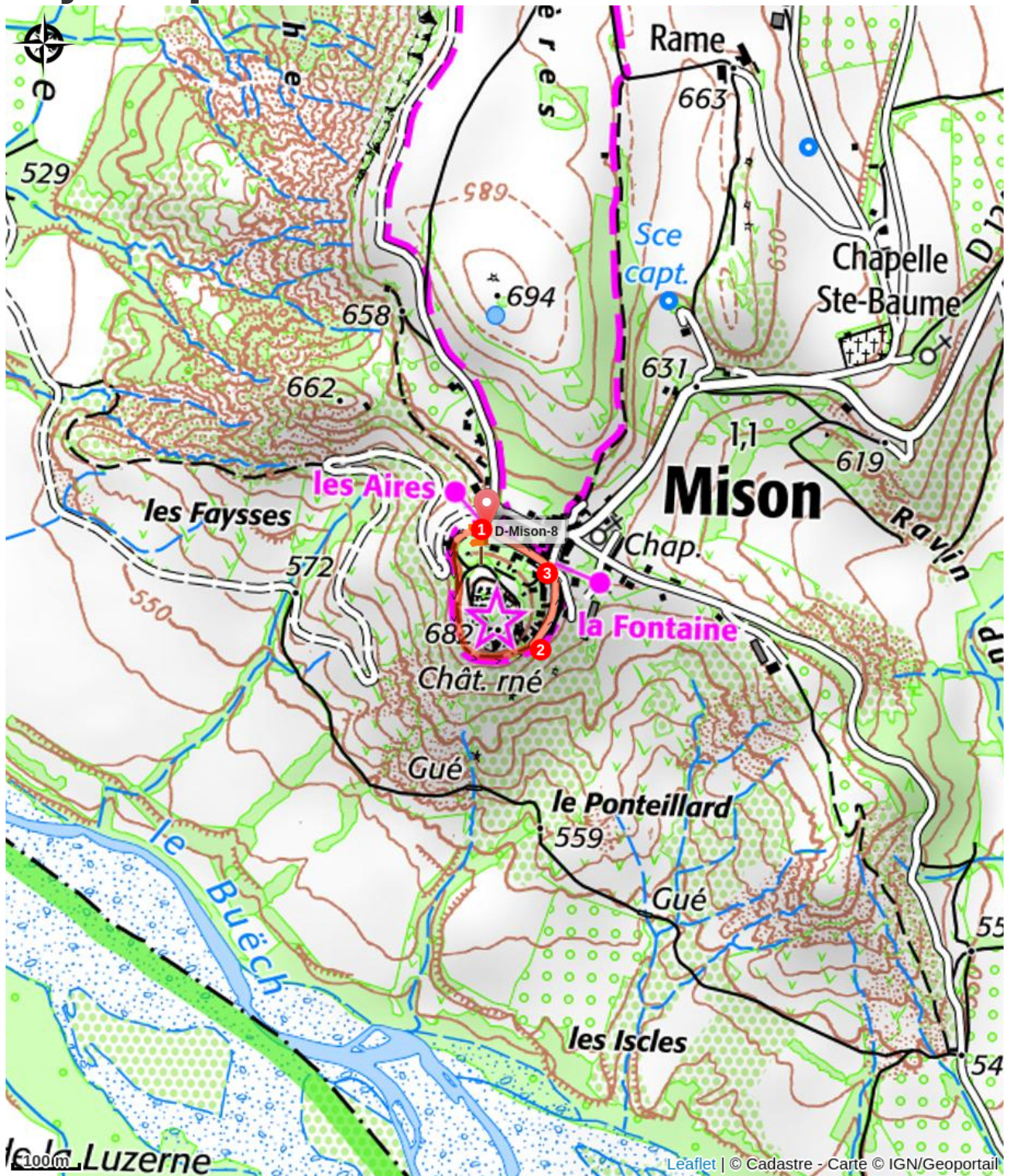
Altimetric profile



Min elevation 610 m Max elevation 648 m

1. From the parking lot, head toward La Fontaine via the castle. The trail overlooks the Buëch Valley. You can see the villages of Chateauneuf, Antonaves, and Ribiers.
2. Once you reach the village, head up toward La Fontaine through the narrow streets.
3. From La Fontaine, head toward Les Aires via the castle.

On your path...



All useful information

How to come ?

Transports

Let's limit our trips and use public transportation and carpooling: <https://zou.maregionsud.fr>

Access

From Laragne (7 km), take the D 1075, then the D 4075 south toward Mison.

Advised parking

Parking at the edge of the village (you have to drive through it), Mison

Accessibility



Family

Information desks

Office de Tourisme Sisteron Les Alpes provençales - bureau de Laragne

Place des Aires, N°9 05300 Laragne-Montéglin

laragne@sisteron-alpesprovencales.fr

Tel : 04 92 65 09 38

<https://www.sisteron-alpesprovencales.fr/>

