
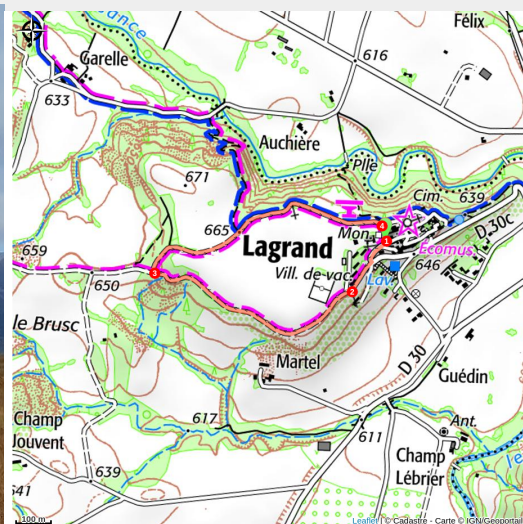


Le Plateau de Lagrand

Laragne / Méouge - Garde-Colombe



Mont Garde (Office de tourisme Sisteron Buëch)



Very easy family loop hikes , accessible to strollers. The hike around the plateau is dotted with benches exposed to pretty points of view, shaded or not, in particular on the majestic mountain of Chabre.

Useful information

Practice : Hiking

Duration : 30 min

Length : 1.8 km

Trek ascent : 33 m

Difficulty : Very easy

Type : Loop

Themes : Panorama, Pastoralism

Accessibility : Family, Stroller, Wheelchair, Joëlette

Trek

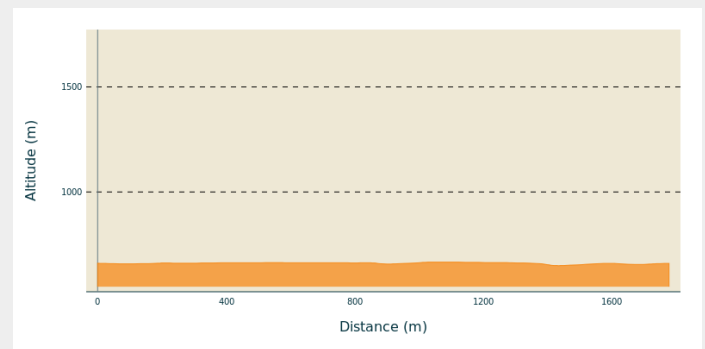
Departure : Mairie, Lagrand

Arrival : Mairie, Lagrand

Markings : — PR

Cities : 1. Garde-Colombe

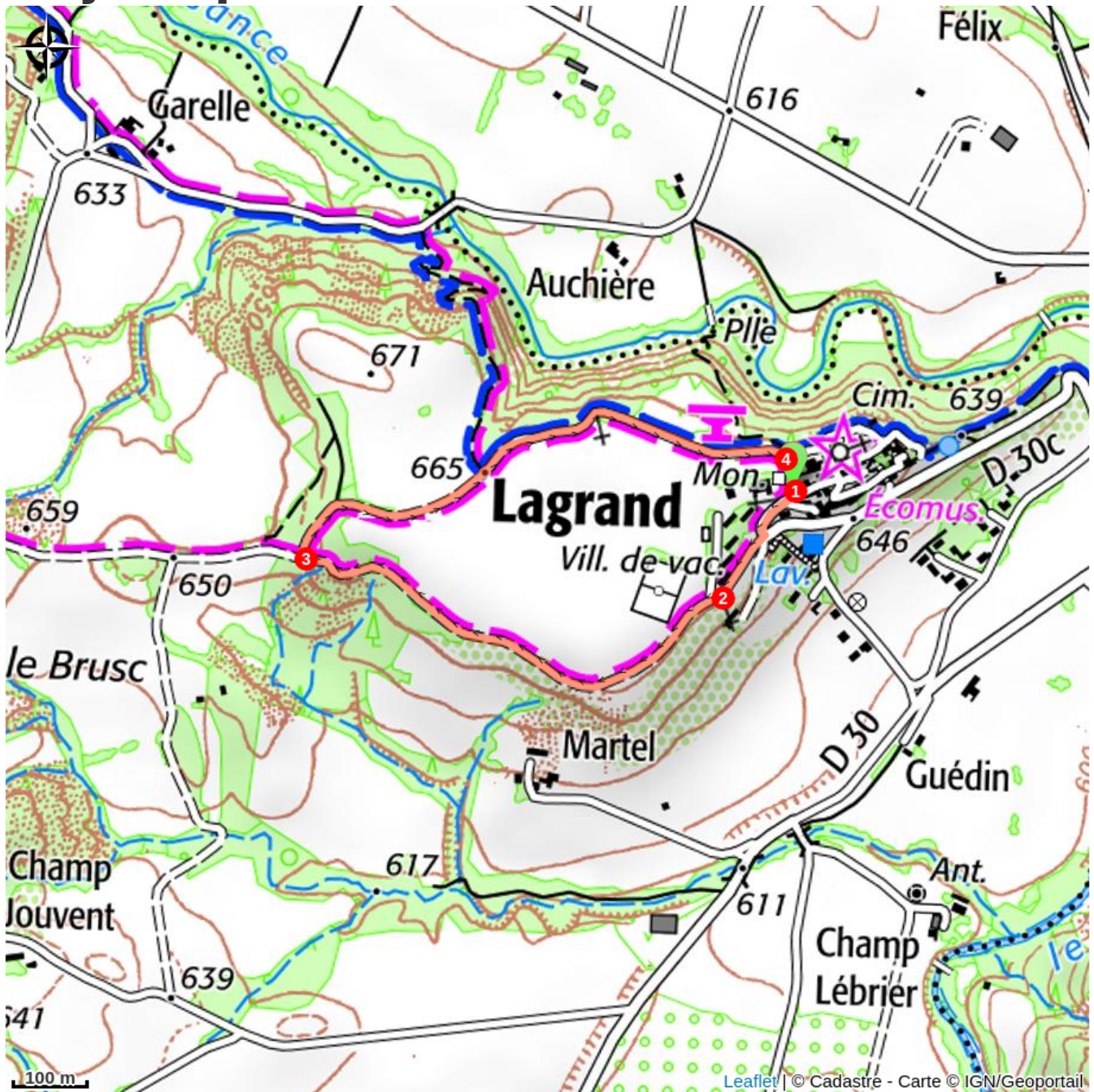
Altimetric profile



Min elevation 649 m Max elevation 666 m

1. From the town hall car park, go down the road for 80m along the holiday village. In the first bend, turn right and reach a wide stony path.
2. On the left, a belvedere equipped with benches allows you to admire the majestic Montagne de Chabre and offers an overall view of the Valley of Ceans, from the village of Pont-Lagrand to Orpierre. On the right, between the playground and the football field, a fountain allows you to cool off ... Continue straight until the next intersection. Along the way, admire the orchards and meadows and have a glance at the Rocher de Garde which dominates the plateau.
3. After a small descent, take the track on the right which slightly goes up . Continue straight ahead to return to Lagrand. Coming back to the village, observe the Massif du Dévoluy in the background and listen to the flow of the Blaisance river.
4. Continue straight to extend the walk by visiting the church and the village or turn right to return to the car park.

On your path...



All useful information

Advices

- This hike is possible with young children, with strollers or wheelchairs.
- It can also be combined with a visit to the village of Lagrand.

How to come ?

Transports

- Think about public transport and carpooling: <https://zou.maregionsud.fr>

Access

From Laragne (7.6 km), take the D 1075 then the D 30 on the left (Eyguians junction); at the roundabout, take the 1st right towards Trescléoux; then turn left to reach the village of Lagrand.

Advised parking

Town hall car park, Lagrand

Accessibility

Site accessible to people with reduced mobility



Family



Stroller



Wheelchair



Joëlette

Information desks

Office de Tourisme Sisteron Buëch - bureau d'Orpierre

Place du village, Nive 05700 Orpierre

orpierre@sisteron-buech.fr

Tel : 04 92 66 30 45

<http://www.sisteron-buech.fr>

