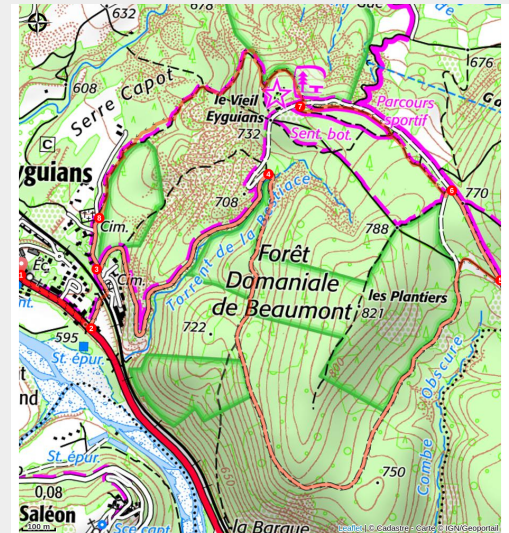


The Old Eyuigians by mountain bike

Laragne / Méouge - Garde-Colombe



Agréable sentier aménagé (CCSB)



This trail is perfect for beginners looking for a thrill who aren't exactly new to the sport. The route starts with an uphill climb on a forest road through the Beaumont National Forest, then follows a winding trail through the woods to Vieil Eyuigians. The descent continues through the woods, with a short section over gray marl. Kids with a good little mountain bike are sure to love it!

Follow the blue Mountain Bike Trail No. 13.

Useful information

Practice : Mountain Bike

Duration : 1 h 30

Length : 6.8 km

Trek ascent : 218 m

Difficulty : Easy

Type : Loop

Themes : Discovery trail, History and architecture, Panorama

Trek

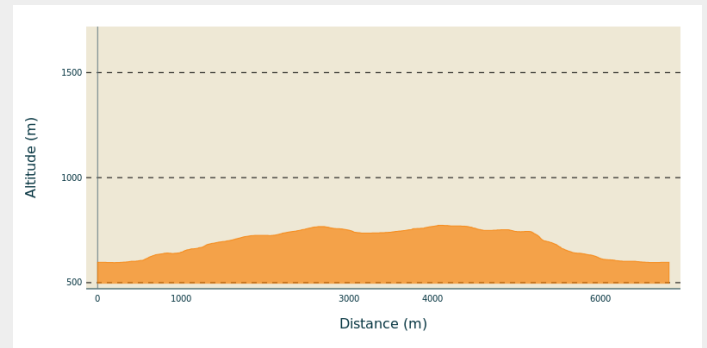
Departure : Main place in Eyguians

Arrival : Main place in Eyguians

Markings : 🚲 VTT

Cities : 1. Garde-Colombe

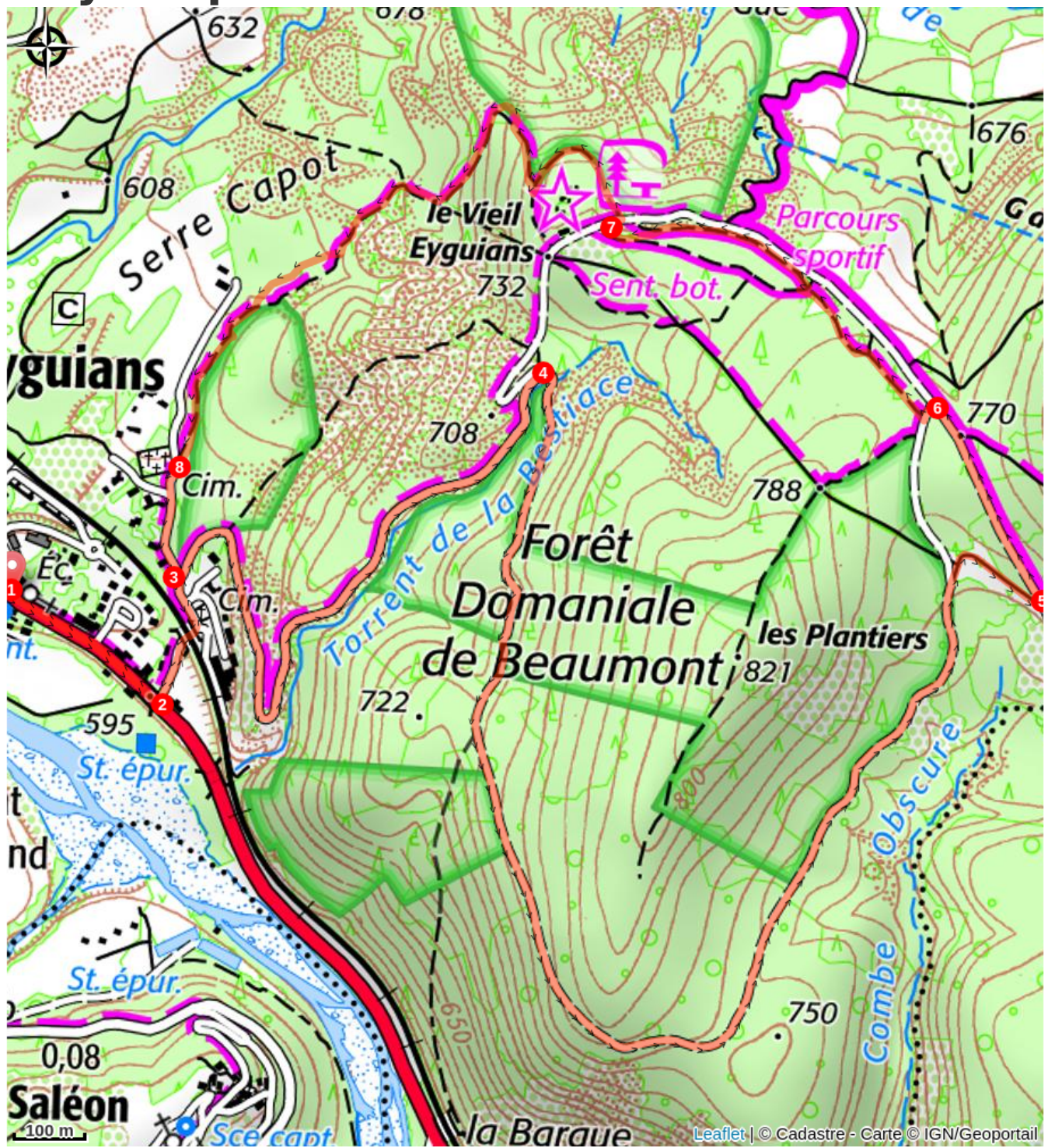
Altimetric profile



Min elevation 595 m Max elevation 773 m

1. From the Eyguians parking lot, head toward Laragne.
2. After the bar-restaurant, turn left toward Vieil Eyguians and go under the railroad tracks.
3. Turn right and begin the climb up the road overlooking the Bestiace torrent.
4. At the intersection, take the trail on the right. It winds through the Beaumont National Forest and joins another trail further up.
5. At the fork, take the left path and, further on, pass trail no. 3 (marked in red) on your right, continuing straight ahead for about 60 meters.
6. At the fork, turn left then immediately right onto a trail. Follow it to the clearing. At the clearing, continue straight ahead along the fitness trail.
7. Once in the Vieil Eyguians plain, turn right then left (stone block at the path's entrance) to go around the ruins of the old village. The trail continues downhill, winding through the woods, and emerges onto the road at the Eyguians cemetery.
8. Head back down the road to the left and rejoin the original route. Take the same route as on the way there to return to the parking lot in front of the town hall.

On your path...



✳ Viewpoint (A)

All useful information

Advices

- Explore the church and the ruins of the old village
- Explore the themed trail and botanical trail
- Campfires permitted in designated areas

How to come ?

Transports

Let's limit our trips and use public transportation and carpooling: <https://zou.maregionsud.fr>

Access

From Laragne (6 km), take the D 1075; in the village of Garde Colombe Eyguians, follow the sign for "Vieil Eyguians."

Advised parking

Parking lot in Eyguians

Information desks

Office de Tourisme Sisteron Les Alpes provençales - bureau de Laragne

Place des Aires, N° 05300 Laragne-Montéglin

laragne@sisteron-alpesprovencales.fr

Tel : 04 92 65 09 38

<https://www.sisteron-alpesprovencales.fr/>



On your path...

* Viewpoint (A)

On the climb up Vieil Eyguians, you'll find a small bench where you can enjoy a beautiful view of Mount Chabre, the Eyglière ridge, and the Rocher de Beaumont.