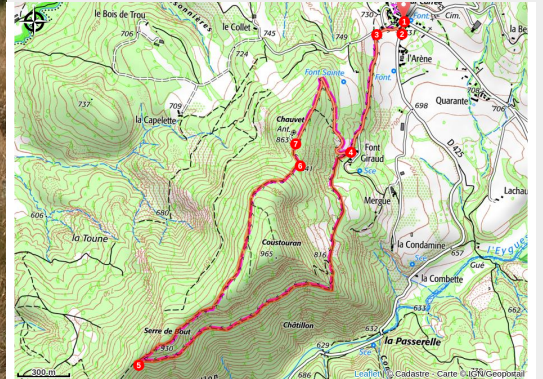


Le Serre de Bout

Rosans - Saint-André-de-Rosans



En pleine campagne (CCSB)



Easy family hike, accessible to all. A balcony path offers plunging views over the Eygues valley.

Do not miss: a visit to the ruins of the Benedictine Priory, founded in 988, a Romanesque building (guided tours in summer).

Useful information

Practice : Hiking

Duration : 2 h 30

Length : 7.2 km

Trek ascent : 271 m

Difficulty : Easy

Type : Loop

Themes : History and architecture

Accessibility : Family

Trek

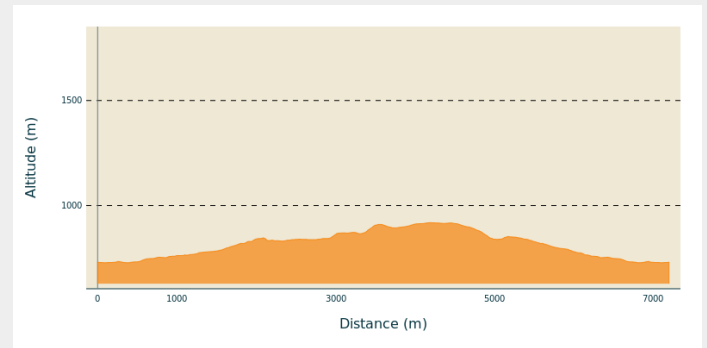
Departure : Auberge du Prieuré, Saint-André de Rosans

Arrival : Auberge du Prieuré, Saint-André de Rosans

Markings : — PR

Cities : 1. Saint-André-de-Rosans

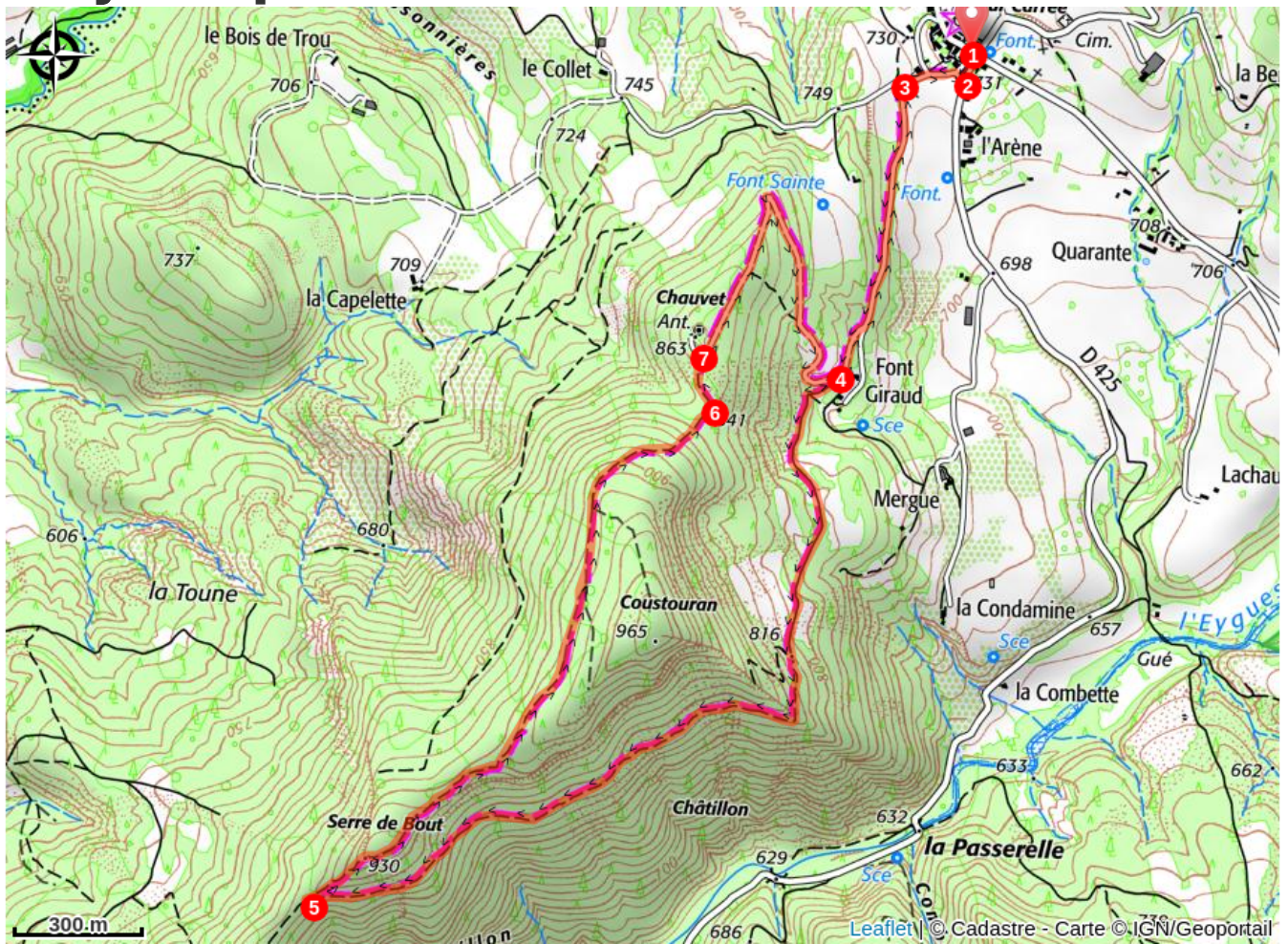
Altimetric profile



Min elevation 728 m Max elevation 919 m

1. From the village square, take the small road direction "Mange-Fève" (D 425).
2. Take the 1st right at the next crossroads.
3. At the Calvary (733 m), follow the small road to the left for about 600 m; then take the track on the right.
4. 150 m later, take the left track (after "Font Giraud"). Continue on this path ignoring the tracks to the right. The path becomes a balcony path.
5. Arriving at the ridge (Serre de Bout - 897 m), follow it to the right (steep passage), to reach the heights. The trail goes down parallel to the ridge below it, on the right.
6. Arriving downhill, turn left towards the relay antenna.
7. Follow the track on the right to go back to your starting point.

On your path...



✧ Viewpoint (A)

All useful information

AdVICES

- Visit of the ruins of the Benedictine Priory, founded in 988, Romanesque building (guided tours in summer).

How to come ?

Transports

Let's limit our trips and use public transportation and carpooling: <https://zou.maregionsud.fr>

Access

From Serres (22 km), take the D 994 towards Rosans, then the D 425 at Col de Palluel to Saint André de Rosans.

Advised parking

Parking lot of the "Auberge du Prieuré", Saint-André de Rosans

Accessibility



Family

Information desks

Office de Tourisme Sisteron Les Alpes provençales - bureau de Rosans

Rue Aristide Briand, 05150 Rosans
rosans@sisteron-alpesprovencales.fr
Tel : 04 92 66 66 66
<https://www.sisteron-alpesprovencales.fr/>



On your path...

✧ Viewpoint (A)

From the Serre de Bout in Saint-André de Rosans, the view of the Rosanais is worth the effort and allow discovery of the valley and the surrounding mountains.