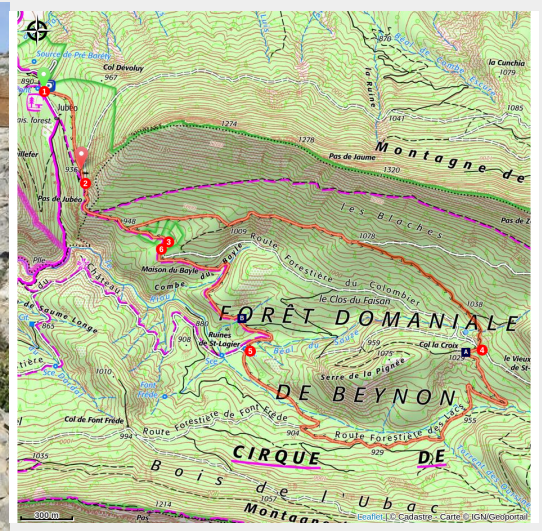


Col de la Croix by mountain bike

Serres - Savournon



Pas de Jubéo (CCSB)



A trail ride through the woods in a mid-mountain setting. This route presents no technical challenges and features a long descent.

Follow the mountain bike trail N° 4 (VTT N°4)

Useful information

Practice : Mountain Bike

Duration : 1 h

Length : 9.1 km

Trek ascent : 304 m

Difficulty : Easy

Type : Loop

Themes : Discovery trail, Flora, Forest

Trek

Departure : Jubéo, Savournon

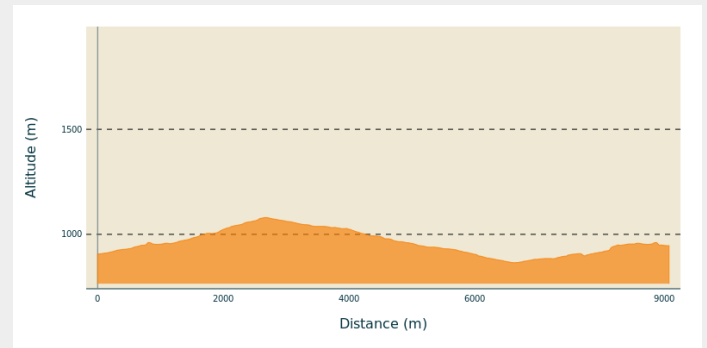
Arrival : Jubéo, Savournon

Markings : ➤ VTT

Cities : 1. Savournon

2. Garde-Colombe

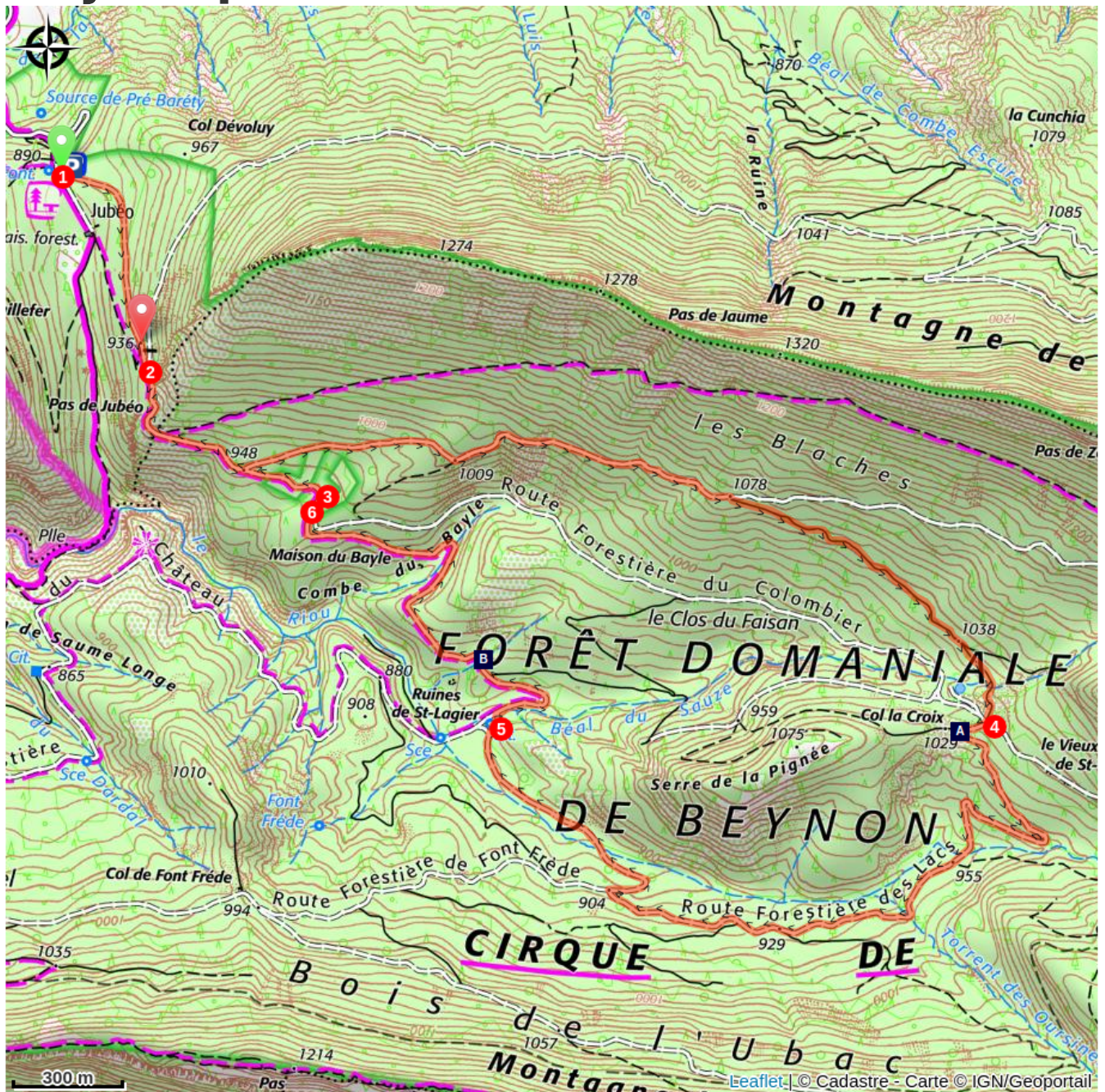
Altimetric profile



Min elevation 865 m Max elevation 1080 m

1. Head up the main trail to the left. Take the botanical trail to explore the local flora and fauna.
2. At the fork, continue down the trail to the right.
3. At the hairpin turn, turn left. Stay on the main trail (Route Forestière du Colombier). Continue on the main trail to the left.
4. Turn right to begin a long, winding descent on the Route Forestière des Lacs. At the intersection, enjoy the view of the Austrian pine plantations that help prevent erosion. Turn right.
5. After the reservoir, turn right. Shift gears—it's uphill!
6. Back on the outbound route, turn left. Continue straight ahead to the Jubéo parking lot. Upon returning to the Jubéo parking lot, take advantage of the picnic tables to eat in the shade of the pine trees and cool off at the fountain.

On your path...



△ La Croix pass (A)

☼ Source of Saint-Lagier (B)

All useful information

How to come ?

Transports

Let's limit our trips and use public transportation and carpooling: <https://zou.maregionsud.fr>

Access

From Laragne (22 km), take the D 1075, then the D 21 to Savournon. Just before the village center, take a small road south to the Jubéo parking lot (forest ranger station).

Advised parking

Jubéo parking lot (Maison forestière), Savournon

Information desks

Office de Tourisme Sisteron Les Alpes Provençales - bureau de Serres

Place du Lac, 05700 Serres

serres@sisteron-buech.fr

Tel : 04 92 67 00 67

<https://www.sisteron-alpesprovencales.fr/>



On your path...

La Croix pass (A)

La Croix pass is the only straightforward roadway leading to Savournon and the Bâtie-Montsaléon. Located at 838 meters high, you can see Dévoluy massif, Aujour Mountain and Saint-Genis Mountain. From its peak, you can see a small statue of The Virgin Mary.

Source of Saint-Lagier (B)

The small source of Saint-Lagier crosses the route forestière du Château (forest road of the castle) passing under a bridge. The stream then flows into the Riou-torrent, as one of its many tributaries. They feed the river by digging the gorges of the same name. They also fill the lake of Riou.