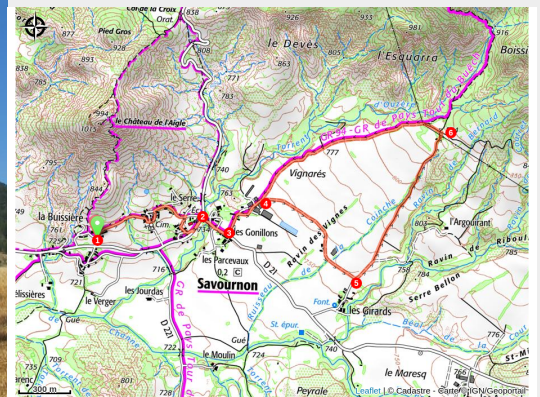


Découverte autour de Savournon by mountain bike

Serres - Savournon



Les plaines agricoles autour de Savournon (CCSB)



This route winds through the valley, offering views of the wide-open countryside. The route, which follows mostly wide, easy-to-navigate country roads, takes you through the rural landscape of Savournon.

Follow the Mountain Bike Trail No. 13 (VTT N°13)

Useful information

Practice : Mountain Bike

Duration : 1 h

Length : 6.1 km

Trek ascent : 139 m

Difficulty : Very easy

Type : Loop

Themes : Agriculture and know-how

Trek

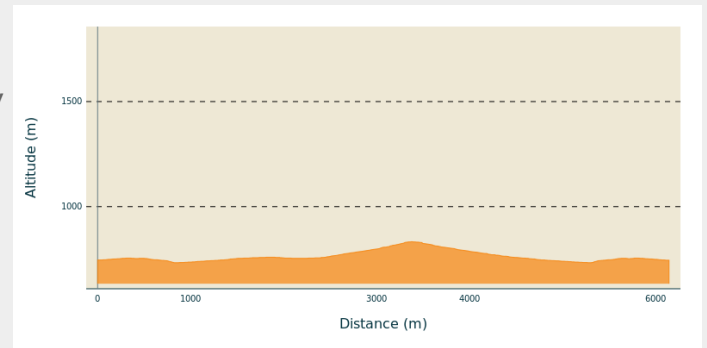
Departure : La Bruissière hamlet (community hall), Savournon

Arrival : La Bruissière hamlet (community hall), Savournon

Markings : 🚲 VTT

Cities : 1. Savournon

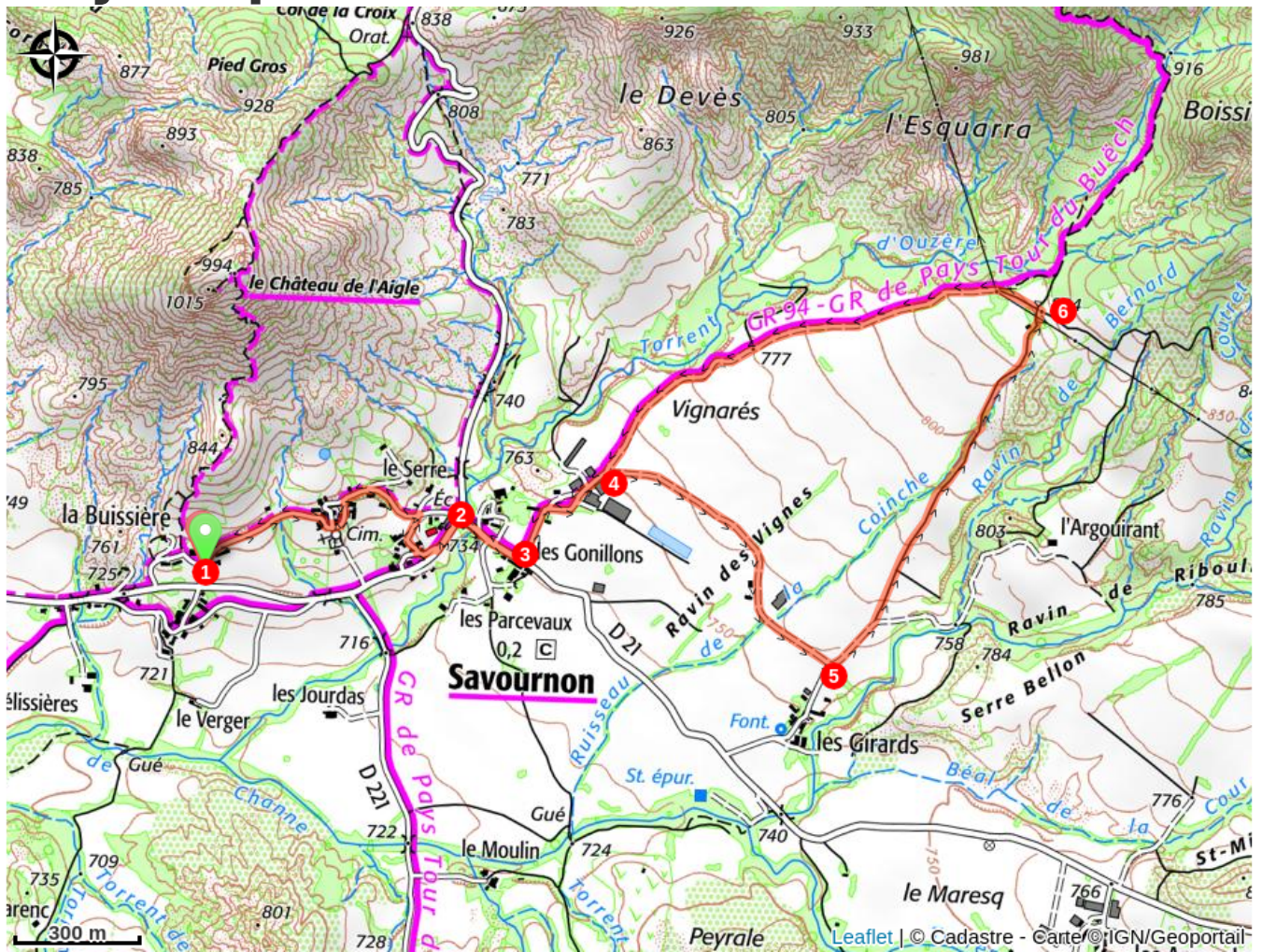
Altimetric profile



Min elevation 733 m Max elevation 833 m

1. Starting from the market hall, head toward the church on your left and follow the trail marked MTB No. 13 to the school.
2. The D 21 road turns right. Follow it for another 200 m and continue along the GR trail toward Les Gonillons and the campground.
3. Leave the D 21 and turn left.
4. Leave the GR and turn right.
5. Turn left toward Montagne d'Aujourd and then continue straight toward the mountain.
6. After the small sheepfold, at the four-way intersection, finally head down the left path! Return along the same route you took on the way there, crossing the farmyard until you reach the stop sign.

On your path...



🌀 Marl (A)

All useful information

Advices

You can stop at the Savournon Inn on the way back from the outing

How to come ?

Transports

Let's limit our trips and use public transportation and carpooling: <https://zou.maregionsud.fr>

Access

From Laragne (19 km), take the D 1075, then the D 21 to the hamlet of La Buissière (500 m before the village of Savournon).

Advised parking

Parking lot at the community hall, La Buissière hamlet

Information desks

Office de Tourisme Sisteron Les Alpes Provençales - bureau de Serres

Place du Lac, 05700 Serres

serres@sisteron-buech.fr

Tel : 04 92 67 00 67

<https://www.sisteron-alpesprovencales.fr/>



On your path...

Marl (A)

North of the village of Savournon, between Pic de l'Aigle and Montagne d'Aujourd, rises a low ridge of black marl. Marl is characteristic of the region, but these formations, which are particularly exposed, reveal themselves to passing hikers.