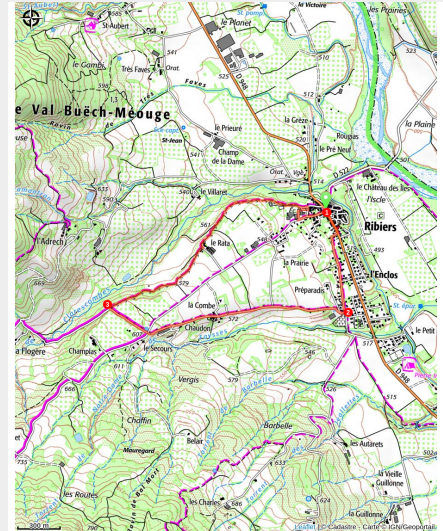


Ribiers tour

Laragne / Méouge - Val Buëch-Méouge



Village de Ribiers (CCSB)



A quiet walk to discover the charming village of Ribiers, the apple trees and the river Buëch.

Useful information

Practice : Hiking

Duration : 2 h 30

Length : 4.9 km

Trek ascent : 92 m

Difficulty : Very easy

Type : Loop

Themes : Agriculture and know-how, Lake, waterfall and river

Accessibility : Family

Trek

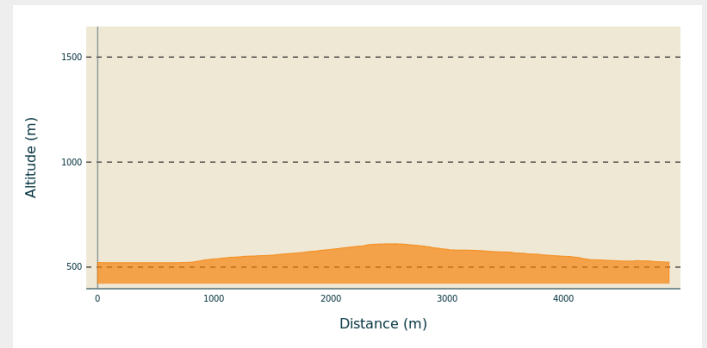
Departure : Place de la Fontaine, Ribiers

Arrival : Place de la Fontaine, Ribiers

Markings : — PR

Cities : 1. Val Buëch-Méouge

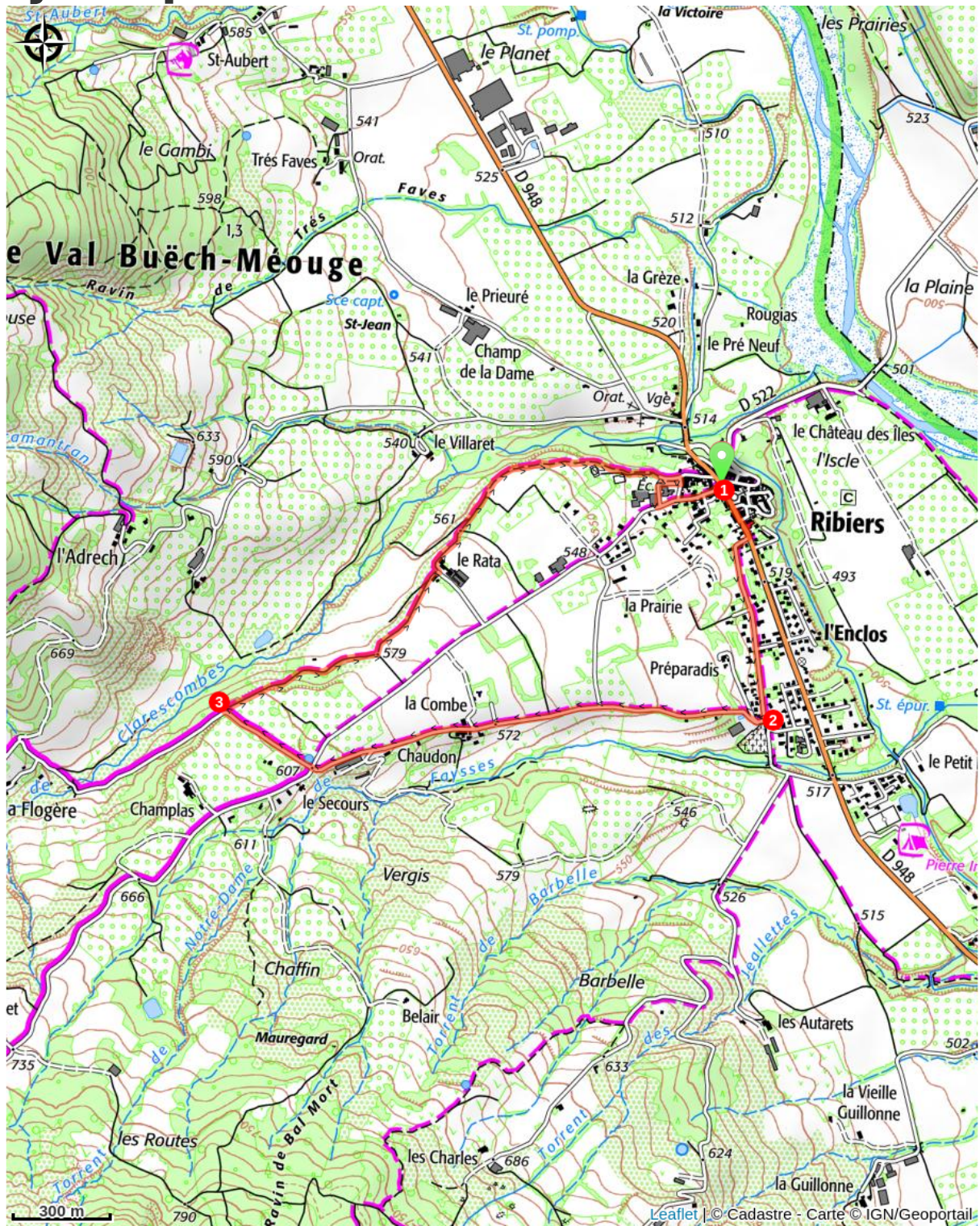
Altimetric profile



Min elevation 521 m Max elevation 611 m

1. From Place de la Fontaine, walk through the center of Ribiers along Grand'Rue. Just past the town hall, turn right onto Route de Preparadis until you reach the corner by the cemetery.
2. Walk along the cemetery and turn right onto Route de la Combe. Pass through La Combe and Chaudon. At the Secours intersection, cross Route de la Montagne and continue straight ahead on the GRP. The route passes through numerous fields of fruit trees.
3. At the bend, leave the GRP and the road to take a path on the right. It leads to the hamlet of La Rata. Reach Ribiers via Rue de la Draille.

On your path...



All useful information

Advices

- Easy walk, ideal for families

How to come ?

Transports

- Think about public transport and carpooling: <https://zou.maregionsud.fr>

Access

From Laragne-Montéglin (11 km), take the D 942 then the D 948 south to Ribiers.

Advised parking

Parking lots in the village center, Ribiers

Accessibility



Family

Information desks

Office de Tourisme Sisteron Les Alpes Provençales - bureau de Sisteron

1 place de la République, 04200 Sisteron

sisteron@sisteron-buech.fr

Tel : 04 92 61 36 50

<https://www.sisteron-alpesprovencales.fr/>

