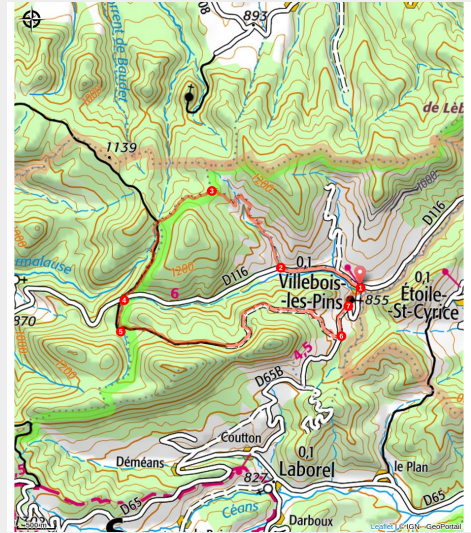


# Le Reychasset

Orpierre - Villebois-les-Pins



Petite route presque désertique (CCSB)



*This circuit around Peylan mountain offers many outlooks on Barronies' huge spaces, cool paths and the discovery of a small sheepfold beyond Reychasset pass.*

## Useful information

---

Practice : Hiking

---

Duration : 3 h

---

Length : 11.0 km

---

Trek ascent : 498 m

---

Difficulty : Medium

---

Type : Loop

---

Themes : Forest, Pastoralism

# Trek

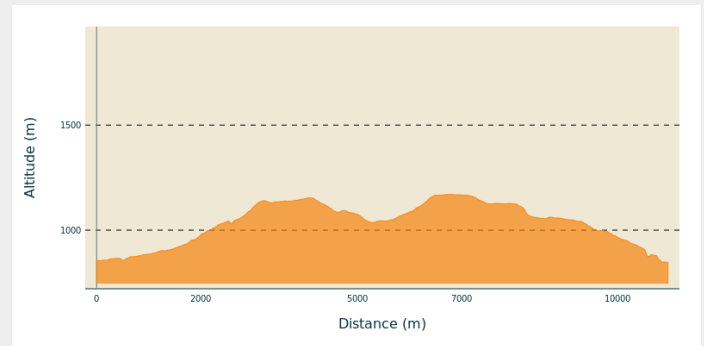
**Departure** : Intersection D 116 et D 65b, Villebois-les-Pins

**Arrival** : Intersection D 116 et D 65b, Villebois-les-Pins

**Markings** : — PR

**Cities** : 1. Villebois-les-Pins  
2. Chauvac-Laux-Montaux

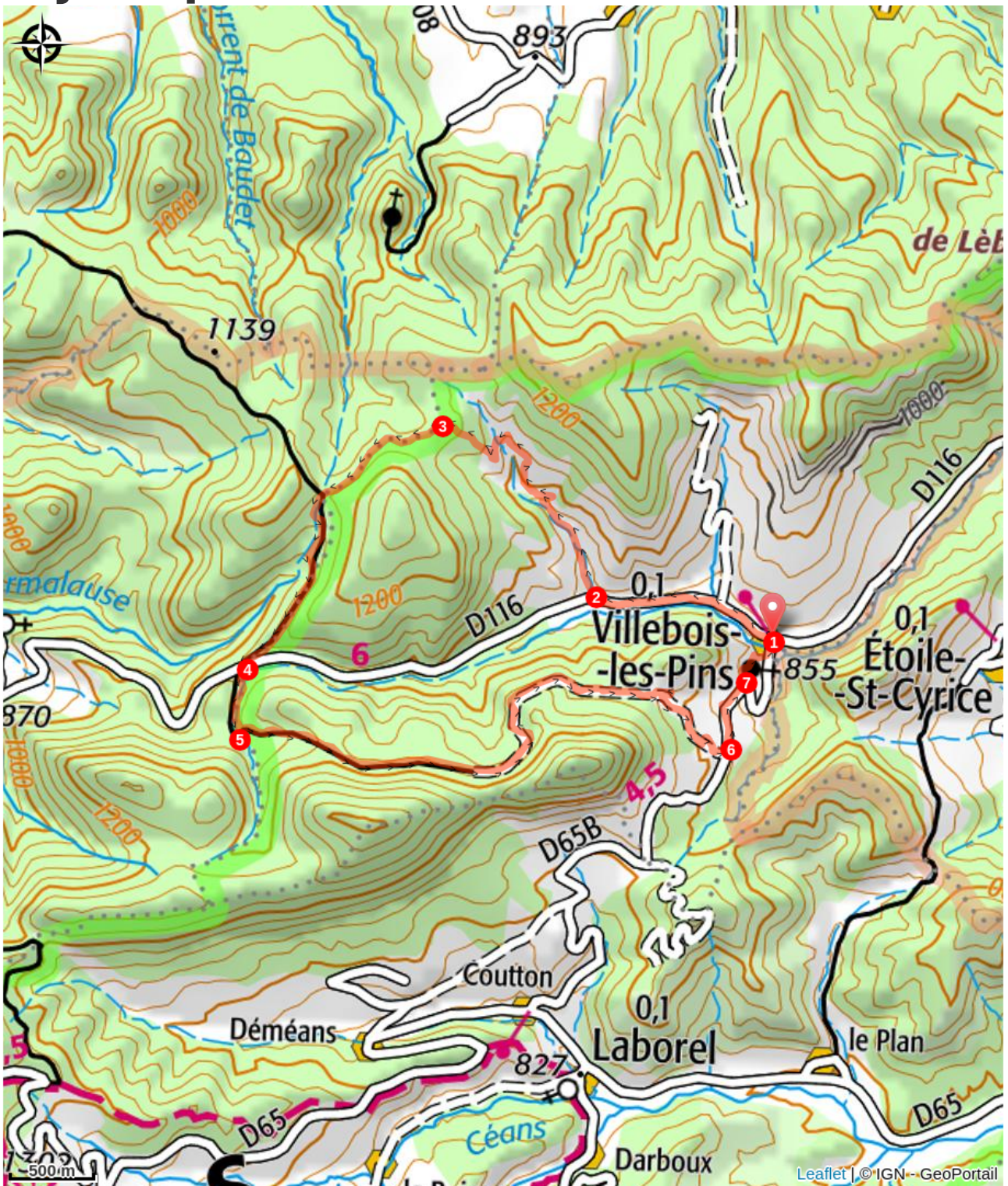
## Altimetric profile



Min elevation 845 m Max elevation 1170 m

1. Take the departemental road D 116 towards « Verclause, - Col du Reychasset ». Go along Villebois' rapid streams.
2. On your right, take the hiking route right before the second bridge. Keep on the track going up into Baumes ravine which extends into a flat area where you have an overview on the landscapes.
3. At the junction, turn left towards Montaux pass (1150 meters). Go along lavender fields then go down along the wide track until Reychasset pass (1052 meters).
4. Cross the road and go straight forward.
5. At Ebastier pass, turn left and cross a brook to hike up the route. Go through the Bois Morin path ending up on a track. Go on straight forward until the village can be seen. Go down the hairpin bends to the road.
6. Once the road reached, turn left.
7. At the first headpin bend, take on your left the old road of Villebois. Go through the old village by the stairs and join the departure point by the road.

# On your path...



# All useful information

## How to come ?

### Transports

- Limitons les déplacements, pensons aux transports en commun et au covoiturage : <https://zou.maregionsud.fr>

### Access

From Laragne (21 km), take the departemental road D 1075 then the departemental road D 30 at Eyguians turnoff. Once Orpierre overtaken, follow the departemental road D 130 towards Villebois-les-Pins.

### Advised parking

There is a parking lot into Villebois-les-Pins village

## Information desks

### Office de Tourisme Sisteron Buëch - bureau d'Orpierre

Place du village, None 05700 Orpierre

orpierre@sisteron-buech.fr

Tel : 04 92 66 30 45

<http://www.sisteron-buech.fr>

