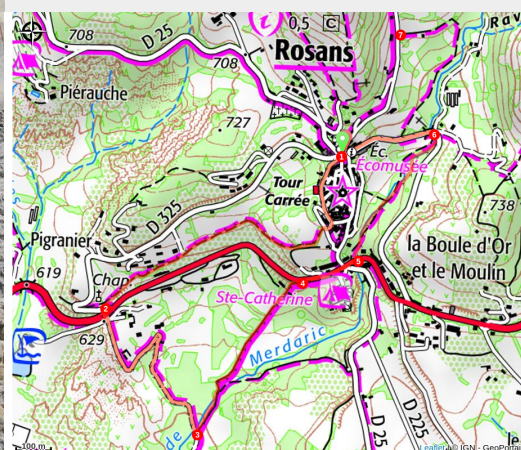


Tour of Rosans

Rosans - Rosans



Centre du village de Rosans (CCSB)



Along a family walk, discover the village and the surrounding man-made agricultural landscape, in the middle of arid marl lands. On the way, a stopoff is possible to the lake (« Plan d'eau ») and at the playground.

Useful information

Practice : Hiking

Duration : 1 h 15

Length : 3.4 km

Trek ascent : 106 m

Difficulty : Very easy

Type : Loop

Themes : Agriculture and know-how, Geology

Accessibility : Family

Trek

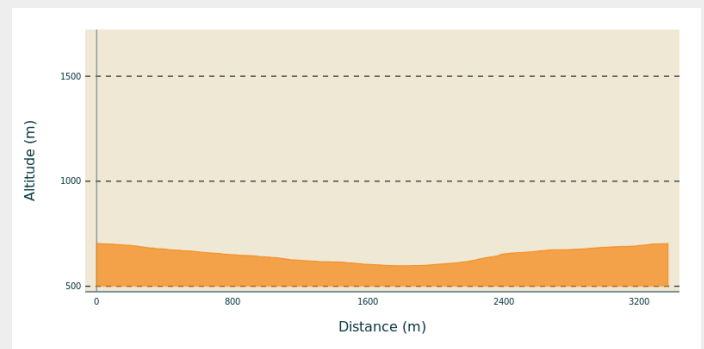
Departure : Square next to the Tourist Information Center, in Rosans

Arrival : Square next to the Tourist Information Center, in Rosans

Markings : — PR

Cities : 1. Rosans

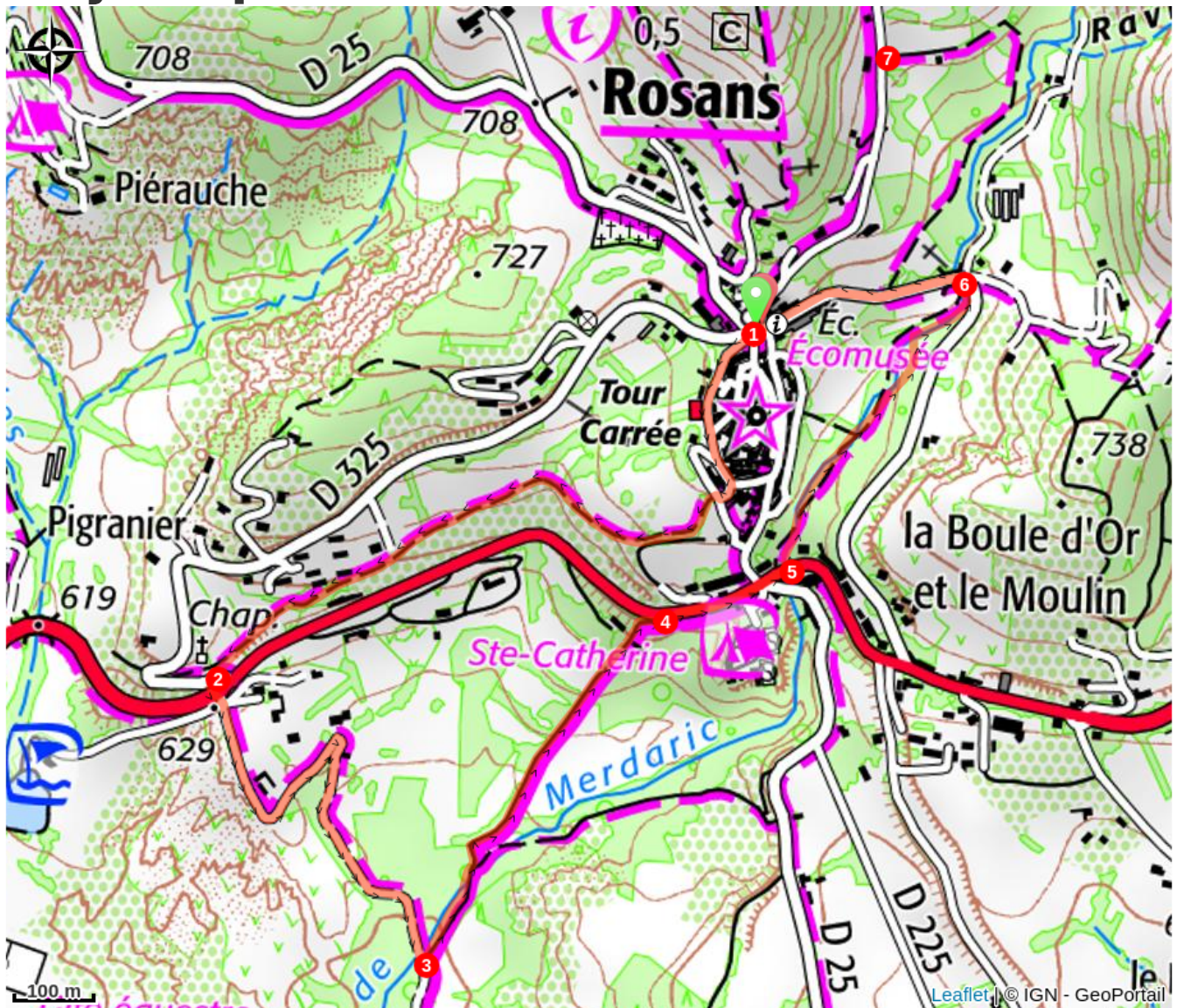
Altimetric profile



Min elevation 598 m Max elevation 704 m

1. On the west side of the Square, towards the petanque field, take the street called « rue du Temple » and pass over the Townhall. Take on the right the « Passage des Tilleuls », go on for about 20 meters, then take the patch along the old rounded wall, in front of you.
2. Go on to the Chapel Saint-Gabriel. Reach and cross over the road D 994. Continue on the small road in front of you. On the right, there will be the playground and the lake « Plan d'eau ». After a sharp turn on your right, go on the patch towards the intersection after the stream.
3. Turn left and go up the patch until you reach the departemental road D 994.
4. Turn right, walk along the road, cross it at the crosswalk, in front of the fountain located on the small square.
5. At the end of the small place, take the little patch along the left bank of the Estang stream, which brings you to a hairpin bend on the road.
6. Walk up for about 30 meters, then turn straight on the right and climb up to the grazing until you reach a patch.
7. Turn straight on your left and reach the road. Walk down the road to the departure point.

On your path...



All useful information

How to come ?

Transports

- Think about public transport and carpooling: <https://zou.maregionsud.fr>

Access

From Serres (at 24 km), drive to Rosans on the departemental road D 994. Drive up on your right to the village on the departemental road D 25.

Advised parking

Parking next to the Tourist Information Center, in Rosans

Accessibility



Family

Information desks

Office de Tourisme Sisteron Buëch - bureau de Rosans

Rue Aristide Briand, 05150 Rosans

rosans@sisteron-buech.fr

Tel : 04 92 66 66 66

<http://www.sisteron-buech.fr>

