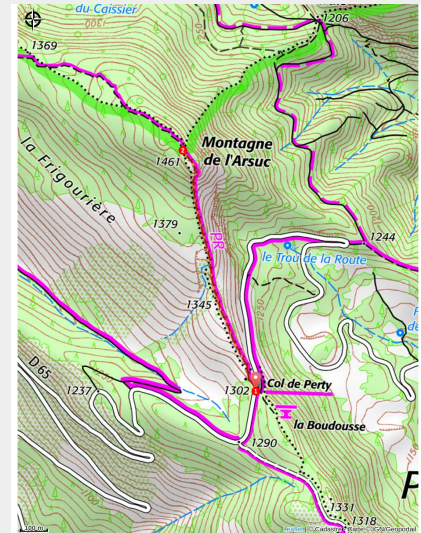


L'Arsuc summit

Orpierre - Montauban-sur-l'Ouvèze



Vue panoramique depuis le sommet (CCSB)



A very short hike with little elevation gain that leads to a stunning view at the summit of Arsuc.

Useful information

Practice : Hiking

Duration : 1 h

Length : 2.0 km

Trek ascent : 149 m

Difficulty : Very easy

Type : Return trip

Themes : Panorama, Summit and pass

Accessibility : Family

Trek

Departure : Col de Perty, Laborel

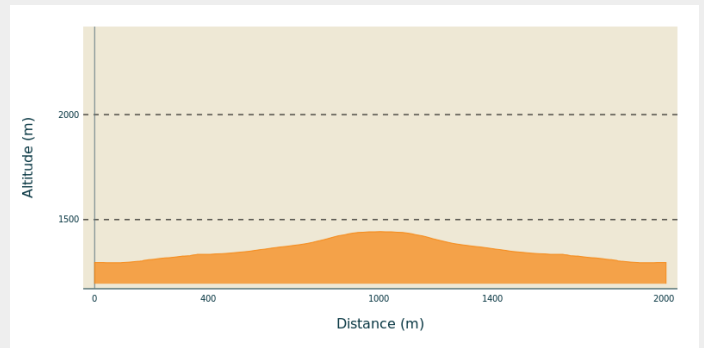
Arrival : Col de Perty, Laborel

Markings : — PR

Cities : 1. Montauban-sur-l'Ouvèze

2. Laborel

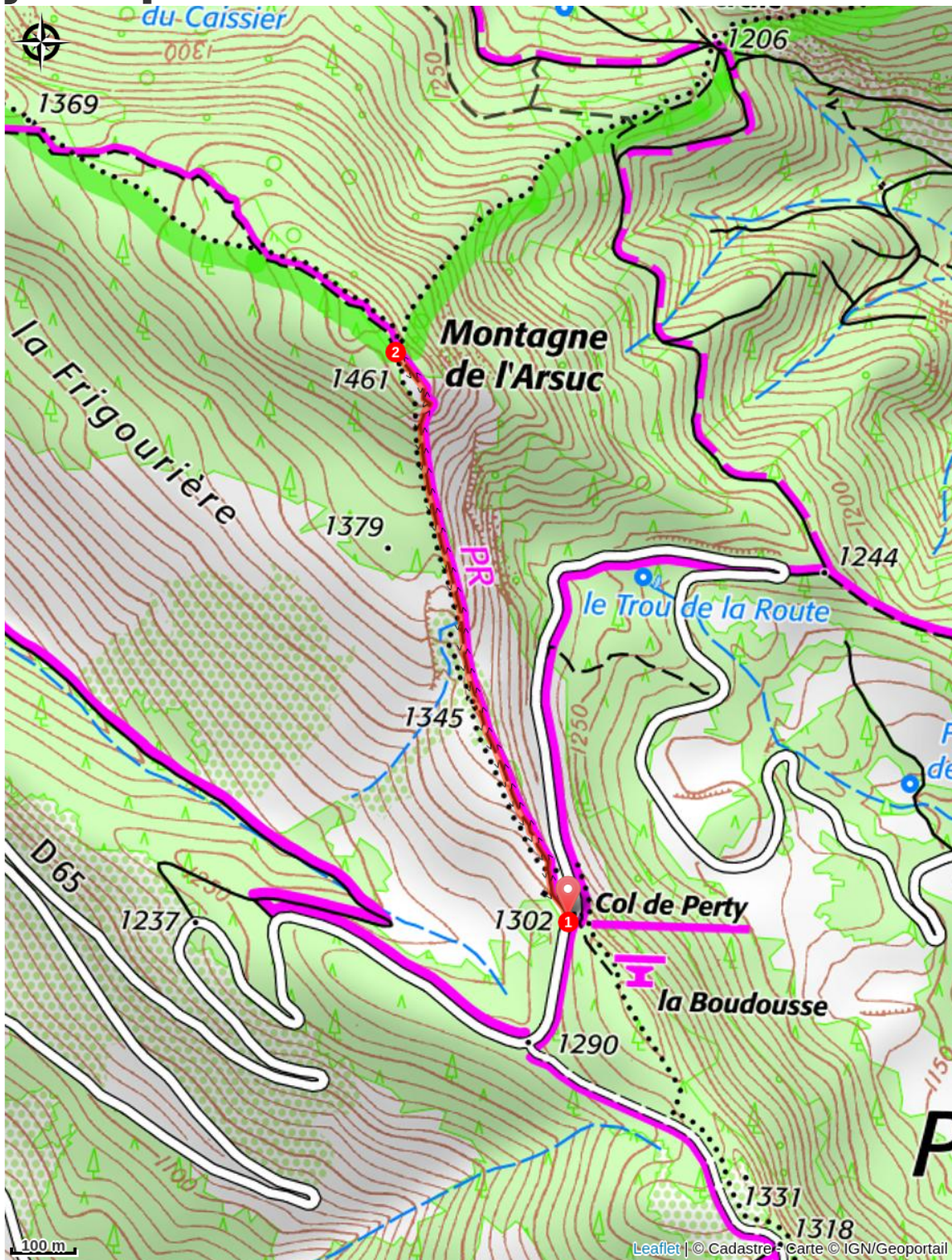
Altimetric profile



Min elevation 1295 m Max elevation 1443 m

1. From Col de Perty, follow the ridge to the summit.
2. Once at the summit of Montagne de l'Arsuc, return via the same route.

On your path...



All useful information

How to come ?

Transports

Let's limit our trips and use public transportation and carpooling: <https://zou.maregionsud.fr>

Access

From Laragne or Serres (31 or 36 km), take the D 1075, then the D 30 (Eyguians junction), pass through Orpierre and the hamlet of Les Bégües; continue on the D 65 to Laborel and keep going straight toward the Col de Perty.

Advised parking

Col de Perty parking lot, Laborel

Accessibility



Family

Information desks

Office de Tourisme Sisteron Les Alpes Provençales - bureau d'Orpierre

Place du village, None 05700 Orpierre

orpierre@sisteron-buech.fr

Tel : 04 92 66 30 45

<https://www.sisteron-alpesprovencales.fr/>

