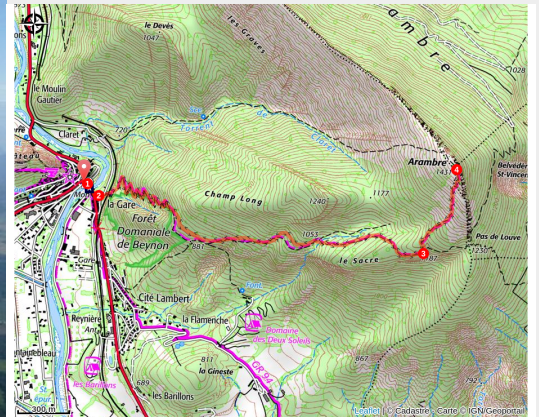


Arambre summit

Serres - Serres



Panorama depuis le sommet d'Arambre (CCSB)



In the heart of the Buëch countries, Arambre Mountain offers wonderful panoramic views on Serres village and Savournon plains.

Useful information

Practice : Hiking

Duration : 3 h 30

Length : 7.0 km

Trek ascent : 793 m

Difficulty : Hard

Type : Return trip

Themes : Panorama, Summit and pass

Trek

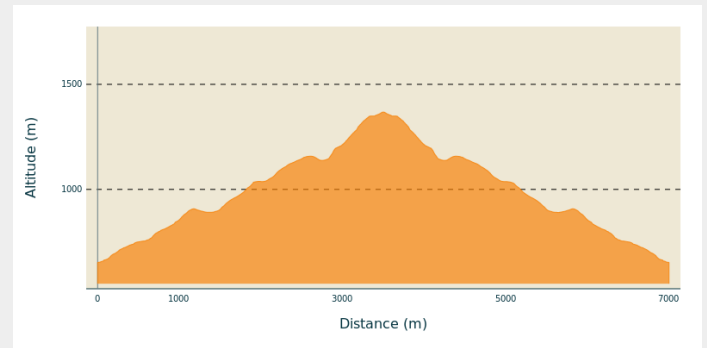
Departure : Buech bridge, next to the Tourist Office

Arrival : Buech bridge, next to the Tourist Office

Markings : — PR

Cities : 1. Serres

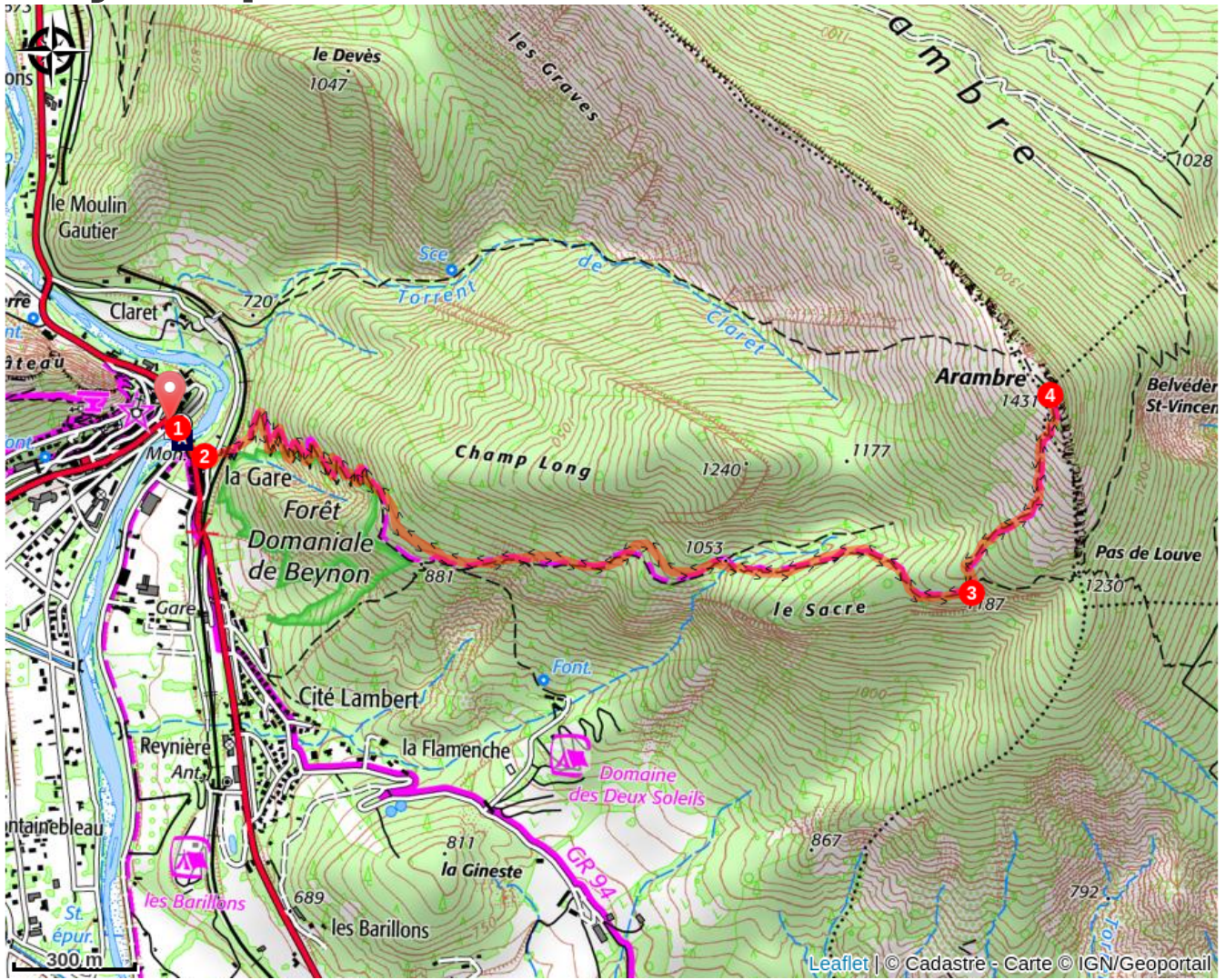
Altimetric profile



Min elevation 651 m Max elevation 1368 m

1. From the tourist office, cross the Buëch bridge and go up the street on the left and turn left once again.
2. At the signpost, dive into the passageway on your right and go under the railway. Climb up through the hairpin bends path under box trees and pine trees. Bend right upon the ravine and after you reach a short slope turn left towards the Trou de la Lune (905 meters). Go straight on a steady rise until a junction (signpost "Le Sacre", 1190 meters).
3. Turn left and reach Arambre summit throughout screes zones. (1434 meters, 1h30 return trip)
4. Enjoy the sumptuous panoramic view and go back to the departure point following the same route. Go back to Serres.

On your path...



 The Buëch River (A)

All useful information

AdVICES

- It is not recommended to descend or ascend via the Claret stream (even though the trail is marked on the IGN map) because this route is no longer maintained or marked and passes through a long section of scree that can be tricky.
- Despite its modest elevation, the approach to the rock face is nonetheless challenging.
- On the way back from the hike, a visit to Serres is highly recommended. This village bears witness to a rich history with its vaulted passageways (soustets).

How to come ?

Transports

Let's limit our trips and use public transportation and carpooling: <https://zou.maregionsud.fr>

Access

From Laragne-Montéglin (17 km), follow the departmental road D 1075 at the north-west leading to Serres.

Advised parking

Tourist office parking lot in Serres.

Information desks

Office de Tourisme Sisteron Les Alpes Provençales - bureau de Serres

Place du Lac, 05700 Serres

serres@sisteron-buech.fr

Tel : 04 92 67 00 67

<https://www.sisteron-alpesprovencales.fr/>



On your path...

The Buëch River (A)

A tributary of the Durance, the Buëch River is a peaceful river that irrigates many apple fields and other orchards along its course. Taking its source in Lus-la-Croix-Haute, the stream stretches for 85 kilometers and drops to an altitude of nearly 2,000 meters.