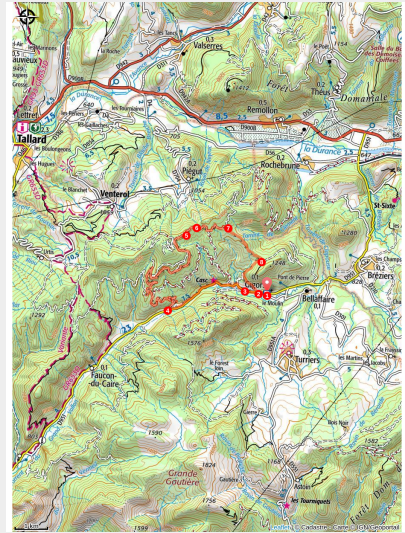


Le Montsérieux by mountain bike

La Motte-du-Caire - Gigors



Vue sur le lac de Serre-Ponçon (CCSB)



In a secluded part of the Provence Highlands, discover the beautiful slopes of Montsérieux. From the ridges of La Colle to Le Champas, the view of Lake Serre-Ponçon, the Ecrins, the Queyras, and the Mercantour is truly breathtaking. A hidden gem best kept to yourself!

Follow the Mountain Bike Trail No. 10 (VTT N°10)

Useful information

Practice : Mountain Bike

Duration : 3 h

Length : 17.3 km

Trek ascent : 651 m

Difficulty : Medium

Type : Loop

Themes : Geology, Off the beaten track, Panorama

Trek

Departure : Church, Gigors

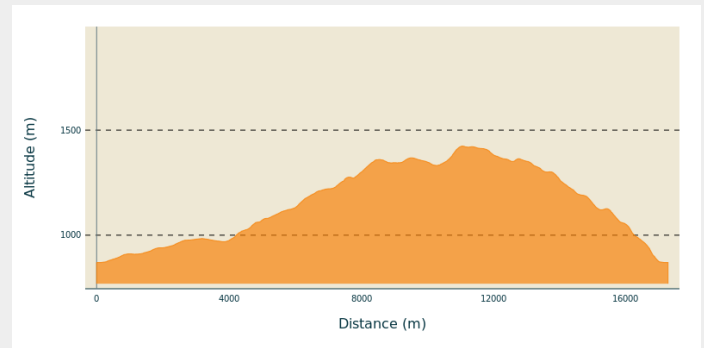
Arrival : Church, Gigors

Markings : 🚲 VTT

Cities : 1. Gigors

2. Piégut

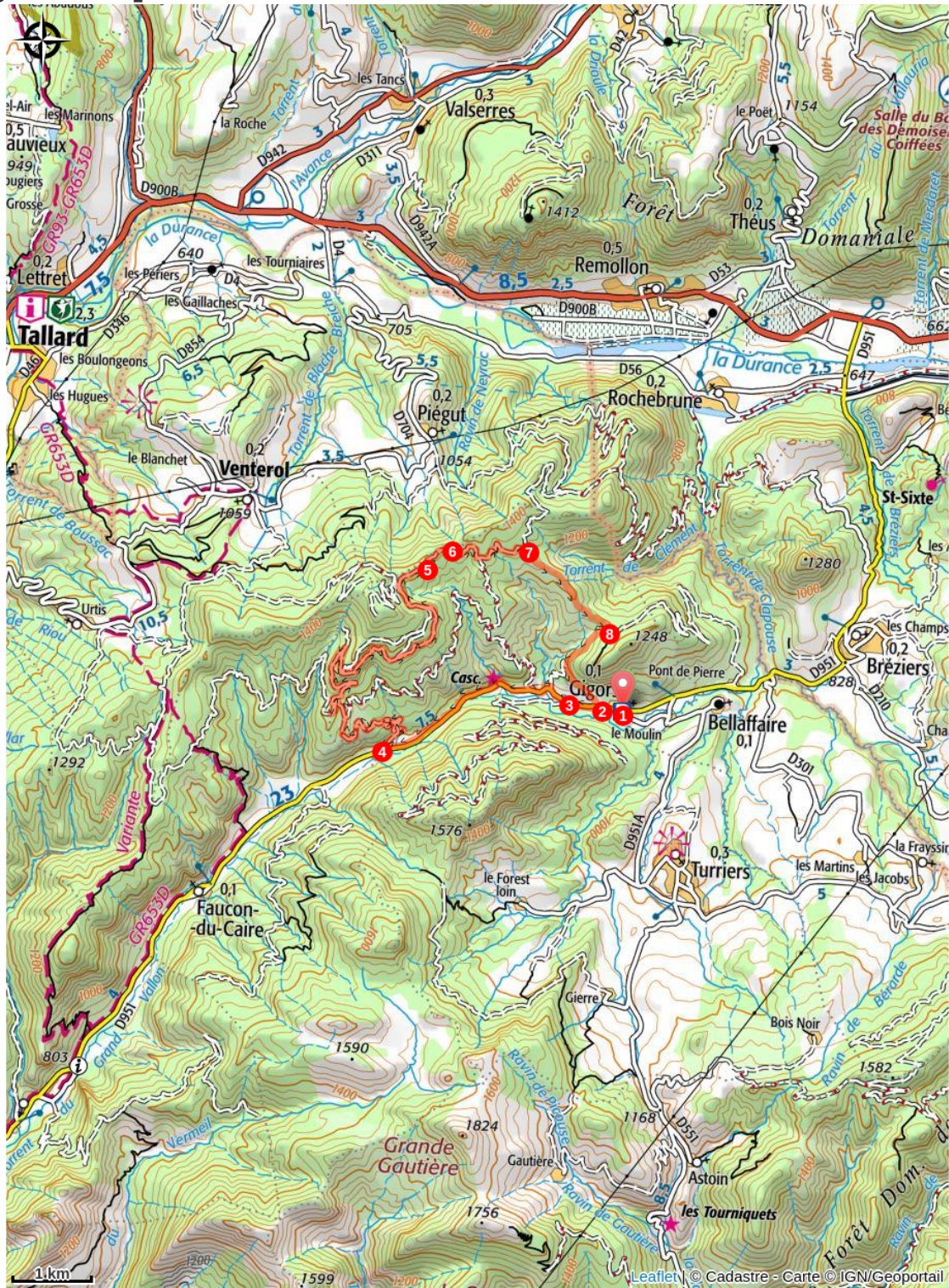
Altimetric profile



Min elevation 869 m Max elevation 1424 m

1. From the parking lot in front of the church in Gigors (875 m), follow Route D 951 toward La Motte du Caire until you reach the edge of the village.
2. At L'Oratoire (880 m), pass the trail on your right (this is where your hike will end). Continue along the road for 450 m.
3. At a place called Les Aires (905 m), pass mountain bike trail #9 on your left and continue on the D 951 for 3.1 km past the Col du Sarraut (985 m).
4. At 964 m, turn right onto the forest trail toward Montsérieux. Pass two trails on the right and four on the left; after 8.5 km, you'll reach a fork with a trail.
5. At an elevation of 1,418 m, continue along the trail, leaving the path on your left that descends toward Venterol. Another trail appears after 500 m.
6. On the Colle ridge (1,376 m), again let the trail descend to the left toward Piégut. Continue along the trail for 1.5 km, passing one trail on your right.
7. At 1,300 m, leave the trail and take a nice path on the right that descends along the ridge with a view of Lake Serre-Ponçon.
8. Continue the descent along the path on the right; there is a short steep section, followed by a pleasant finish.

On your path...



All useful information

Advices

- Bike service station (bike wash, air pump, water fountain) in Clamensane (in front of City Hall).
- Ride along the magnificent slopes of the black soil on the Lachau Ridge.
- Be careful at Champas—there's a short technical section.

How to come ?

Transports

Let's limit our trips and use public transportation and carpooling: <https://zou.maregionsud.fr>

Access

From Gap (31 km), follow the D 900B south. After Remollon, take the D 951 to Gigors.

Advised parking

Church's parking lot, Gigors

Information desks

Bureau d'accueil des via ferrata

viaferratalecaire@sisteronais-buech.fr
Tel : 04 92 68 40 39

