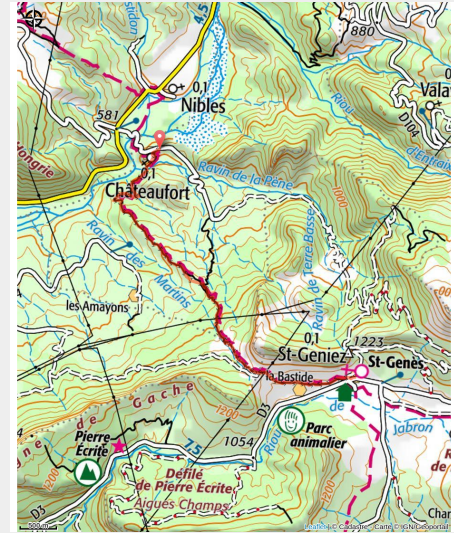


Montée de Saint-Jacques

La Motte-du-Caire - Châteaufort



Montée de Saint-Jacques (Office de Tourisme La Motte du Caire)



Starting in Châteaufort, this out-and-back trail takes you to the southern edge of the Hautes Terres de Provence. The route begins with a short descent, followed by a gentle but steady climb through the shade that leads you up to the upper slopes of the Vanson Valley. This route offers a fun way to get into trail running.

Follow the yellow markers on the PR trail

Useful information

Practice : Trail

Duration : 2 h 30

Length : 13.4 km

Trek ascent : 777 m

Difficulty : Medium

Type : Return trip

Themes : Discovery trail, History and architecture

Trek

Departure : Town hall, Châteaufort

Arrival : Town hall, Châteaufort

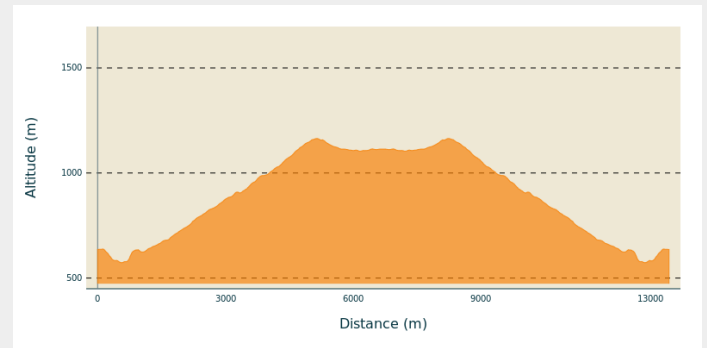
Markings :  Trail

Cities : 1. Châteaufort

2. Valernes

3. Saint-Geniez

Altimetric profile

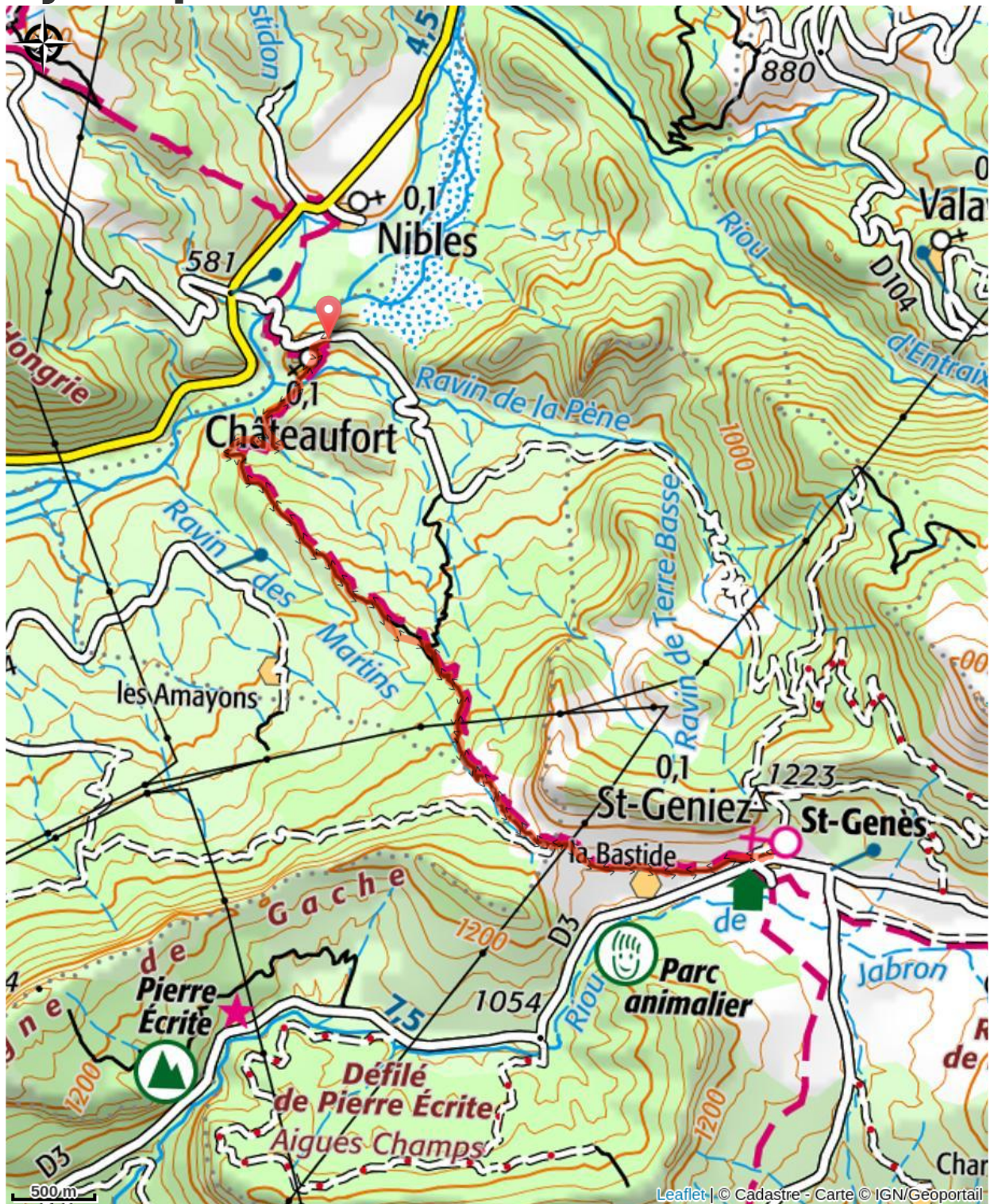


Min elevation 573 m Max elevation 1164 m

Pass through the village of Châteaufort (638 m) and, at the last houses, follow the red-and-white trail to the left. The trail descends to the stream. From the bridge, a gentle but steady, shaded climb leads to the pass (1,167 m) between the peaks of Lauzas and Gourras. From there, a gentle, open descent leads to Saint-Geniez (1,110 m).

For the return trip, follow the ascent directions in reverse.

On your path...



All useful information

How to come ?

Transports

Let's limit our trips and use public transportation and carpooling: <https://zou.maregionsud.fr>

Access

From Sisteron (15 km), take the D 951 and then the D 454 to Châteaufort.

Advised parking

Town hall parking lot in Châteaufort

Information desks

Office de Tourisme Sisteron Les Alpes Provençales - bureau de Sisteron

1 place de la République, 04200 Sisteron

sisteron@sisteron-buech.fr

Tel : 04 92 61 36 50

<https://www.sisteron-alpesprovencales.fr/>

