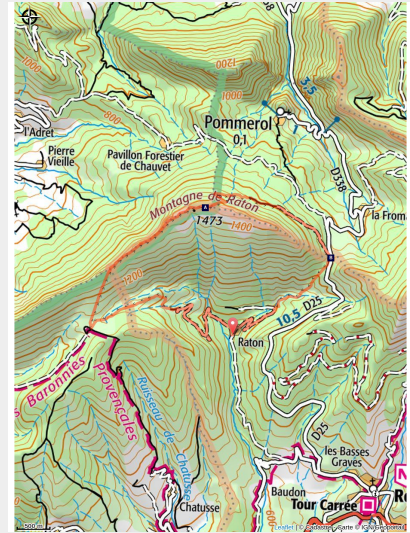


# Crêtes de Raton

Rosans - Rosans



Crête de Raton (Ricardo Flores Espinosa)



Follow the yellow markers on the PR trail

## Useful information

Practice : Trail

Duration : 2 h

Length : 12.5 km

Trek ascent : 739 m

Difficulty : Hard

Type : Loop

Themes : Fauna, Panorama,  
Summit and pass

# Trek

**Departure** : Raton's hamlet, Rosans

**Arrival** : Raton's hamlet, Rosans

**Markings** :  Trail

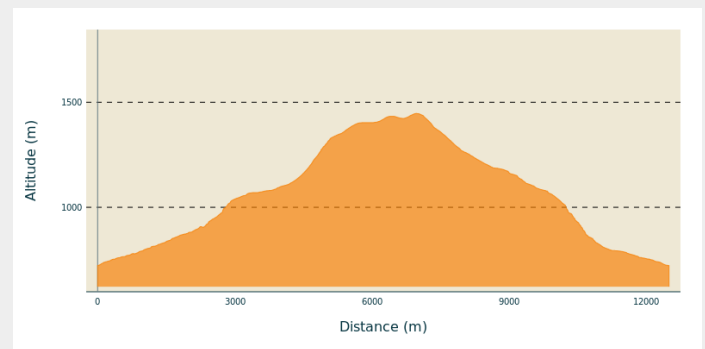
**Cities** : 1. Rosans

2. Verclause

3. Cornillac

4. Pommerol

## Altimetric profile



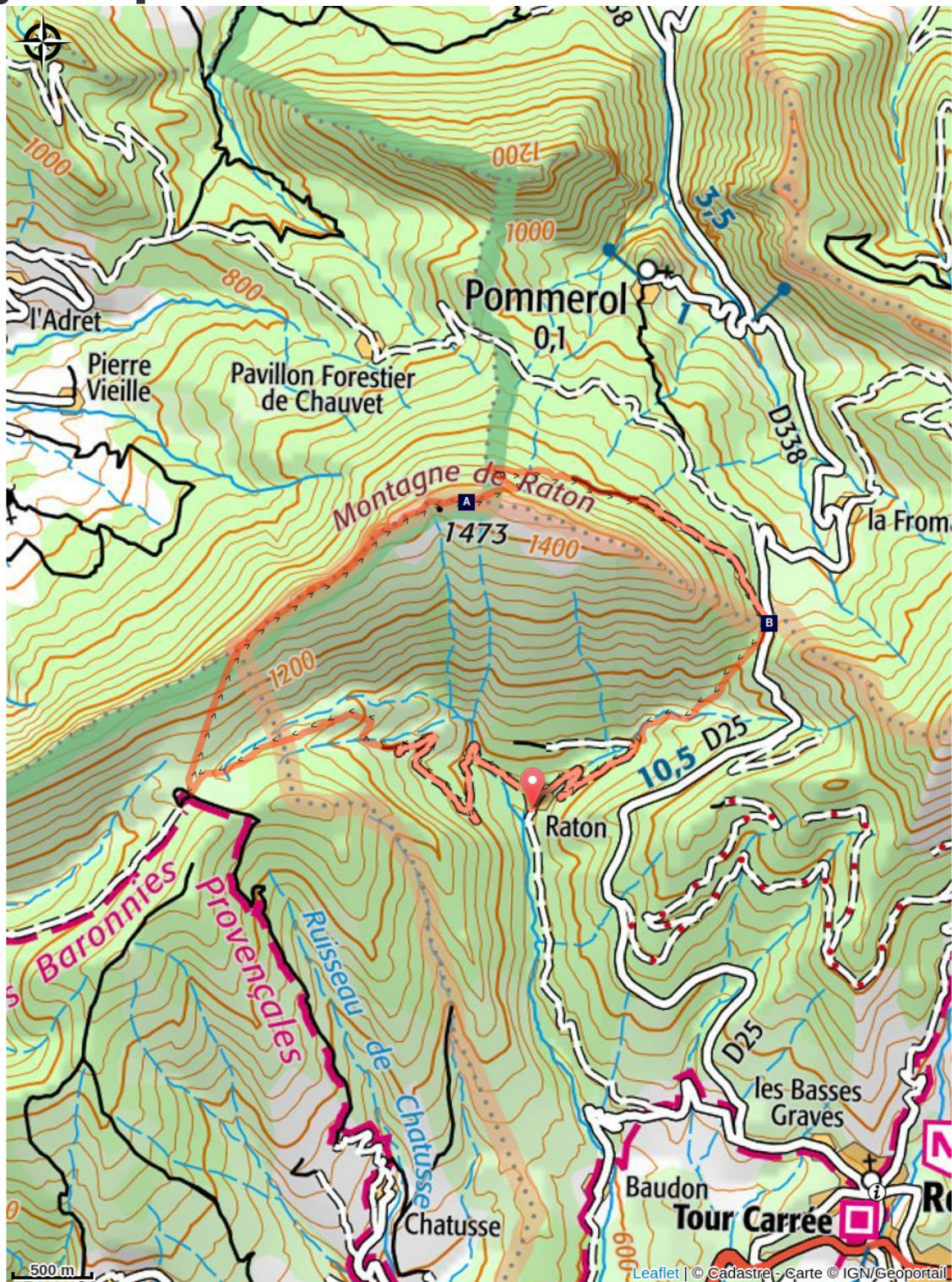
Min elevation 722 m Max elevation 1447 m

This challenging route is designed for experienced runners looking to train. Stretching 12.5 km with 800 m of elevation gain, this loop takes you up the challenging Raton Ridge climb. Punctuated by a few flat sections, this climb ends with a magnificent 360° view. Return to the hamlet of Raton via the Col de la Fromagère (1,070 m).

## Stages :

1. A variation of the Crête de Raton  
2.8 km / 386 m D+ / 1 h 30

# On your path...



△ Raton Mountain (A)

△ Pommerol pass (B)

# All useful information

## **Advices**

- For the more adventurous, you can start from Rosans via the famous “postman’s trail.”
- Be careful—some sections are exposed to the wind.
- An alternative route along the Raton Ridge is also possible.

## **How to come ?**

### Transports

Let’s limit our trips and use public transportation and carpooling: <https://zou.maregionsud.fr>

### Access

From Nyons (at 41 Km), drive towards Gap on the departemental road D 94. In Rosans, take the departemental road D 25 in the direction of « Col de la Fromagère ». After more or less 3 Km, take a smaller road heading to the Raton’s hamlet. The road quickly turns into a track and ends up at the hamlet.

### Advised parking

Parking lot in Raton hamlet

## **Information desks**

### **Office de Tourisme Sisteron Les Alpes provençales - bureau de Rosans**

Rue Aristide Briand, None 05150 Rosans

[rosans@sisteron-alpesprovencales.fr](mailto:rosans@sisteron-alpesprovencales.fr)

Tel : 04 92 66 66 66

<https://www.sisteron-alpesprovencales.fr/>



# On your path...

---



## △ Raton Mountain (A)

Located at Rosans' north-west, Raton's mountain offers a 360° panoramic view from its ridge.

This mountain oriented east-west divides the Rosanais valley from L'Oule valley. Its shape is characteristic from the Jurassic period. The north side (ubac) is a rock slide area including a fir trees wood in the upper part and a pine trees one beneath this area. On the summit of the south side (adret) greenery is lacking a lot. There barely is some grass. Lower, an area of box trees, broom flowers and oaks grows. Torrents makes the mountain's side craggy.

Attribution : Ricardo Flores Espinosa

---

## △ Pommerol pass (B)

Pommerol pass is a crossing point between Les Hautes-Alpes and La Drôme, two French departments. Also named Col de la Fromagère, the pass is reachable from the tracks of Suquet and Raton's ridges. The pass overlook the public forest of Eygues.