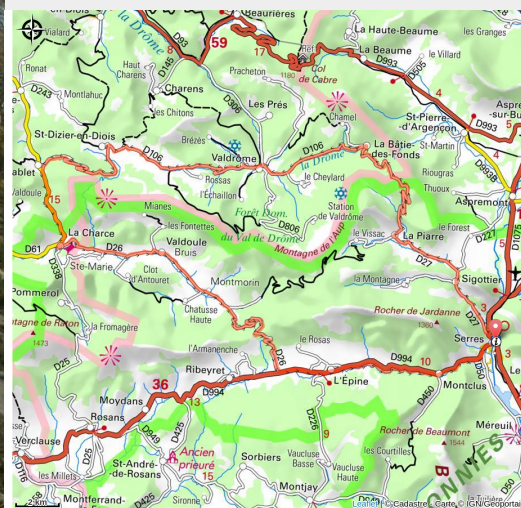


Tour du Duffre by bicycle

Serres - Serres



Secteur du Val d'Oule (CCSB)



Between Oule and Diois, bypass the Duffre, a famous summit easily recognisable in summer and winter thanks to its ski resort. Some beautiful hiking routes, some small wild roads, and wonderful panoramic views. Everything necessary gathered for bicycle lovers!

Useful information

Practice : Cycling

Duration : 5 h 30

Length : 75.3 km

Trek ascent : 1758 m

Difficulty : Medium

Type : Loop

Themes : Agriculture and know-how, History and architecture

Trek

Departure : Tourist office, Serres

Arrival : Tourist office, Serres

Markings :  Cyclo

Cities : 1. Serres

2. Sigottier

3. Piarre

4. Bâtie-des-Fonds

5. Valdrôme

6. Saint-Dizier-en-Diois

7. Establet

8. Charce

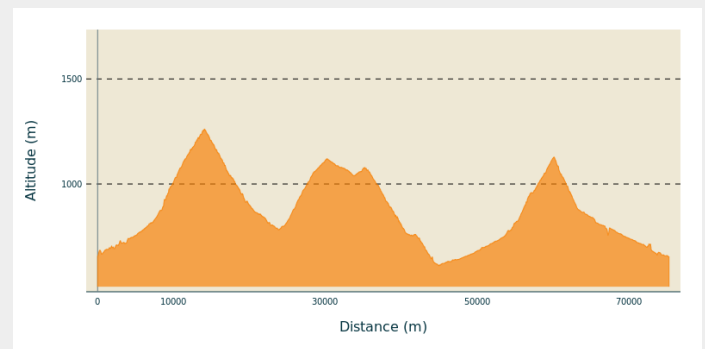
9. Valdoule

10. Ribeyret

11. Épine

12. Montclus

Altimetric profile



Min elevation 611 m Max elevation 1261 m

From Serres, take the departmental road D 27 at the north until La Piarre. Overpass the village and cross Carabès pass before going back down to the Cheylard and reach Valdrôme (a detour towards the Valdrôme ski resort is possible. It is the most southern resort located 9 km away from the village.) Once in the Haut-Diois, you must go up the Fays pass.

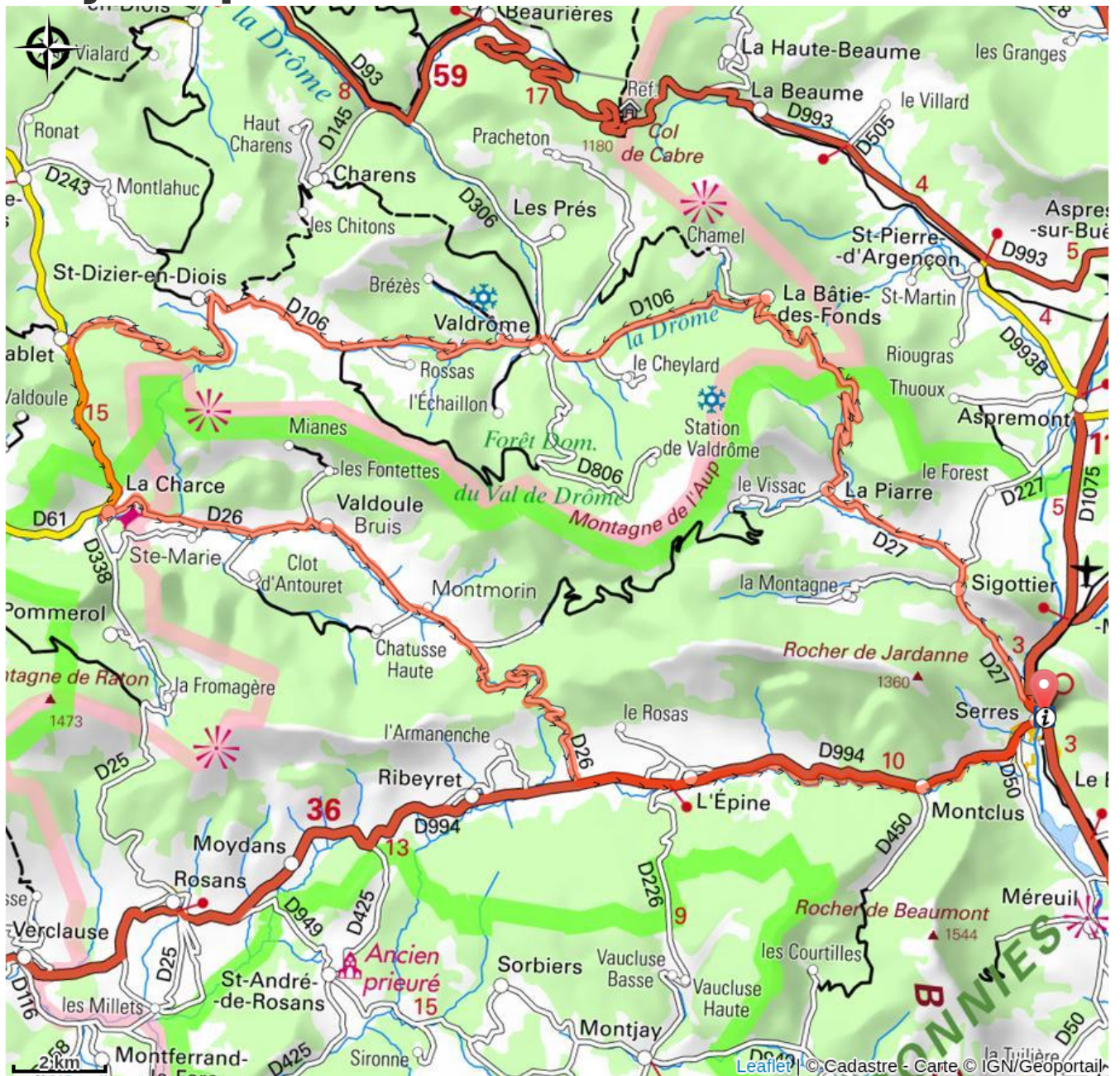
When you are at the Establet, ride alongside the same name stream.

Reach the lovely and calm Oule valley and its villages (La Charce, Bruis, Montmorin...).

The route goes under the Duffre and hikes up to the Tourettes pass.

Go back down the departmental road D 994 and Epine village. Reach the departure point to end this ride.

On your path...



All useful information

Advices

- The Sisteronais Buëch is labelled « Espace Cycloport » by the Cycling French Federation and meet some welcoming quality criterion for road cycling cyclist.
- A detour towards the Valdrôme ski resort is possible. It is the most southern resort located 9 km away from the village: www.ladromemontagne.fr
- Serres village visit recommended. This village shares its past with its vaulted passages (soustets).
-

How to come ?

Transports

- Limitons les déplacements, pensons aux transports en commun et au covoiturage : <https://zou.maregionsud.fr>

Access

From Laragne-Montéglin (17 km) follow the departmental road D 1075 at the north-west towards Serres.

Advised parking

Tourist office parking lot, Serres

Information desks

Office de Tourisme Sisteron Buëch - bureau de Serres

Place du Lac, 05700 Serres

serres@sisteron-buech.fr

Tel : 04 92 67 00 67

<http://www.sisteron-buech.fr>

