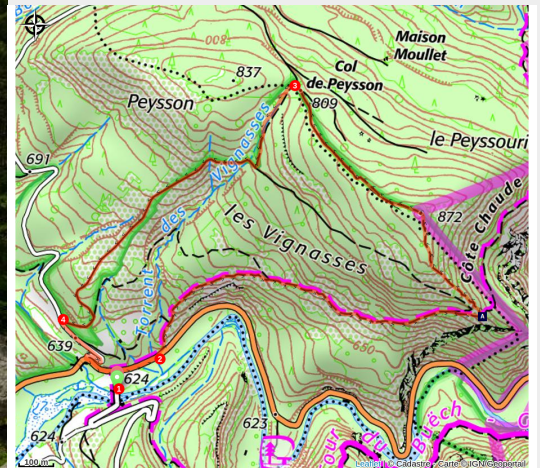


Boucle de Peysson (Peysson loop)

Laragne / Méouge - Barret-sur-Méouge



Bord de la Méouge (CCSB)



This hike takes hikers along a typical Provençal hillside, amid boxwood and thyme, on the heights above the Méouge Gorges. The landscape has been shaped by the erosive effects of water over the past few million years.

Useful information

Practice : Hiking

Duration : 1 h 45

Length : 4.0 km

Trek ascent : 246 m

Difficulty : Very easy

Type : Loop

Themes : Flora, Geology, Lake, waterfall and river

Accessibility : Family

Trek

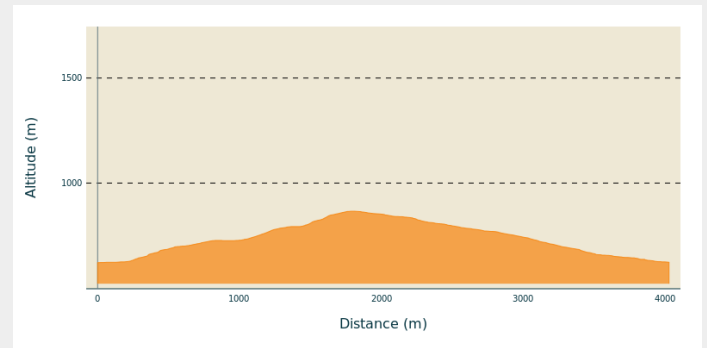
Departure : Junction D 942, Saint-Pierre-Avez

Arrival : Junction D 942, Saint-Pierre-Avez

Markings : ■ PR

Cities : 1. Barret-sur-Méouge
2. Val Buëch-Méouge

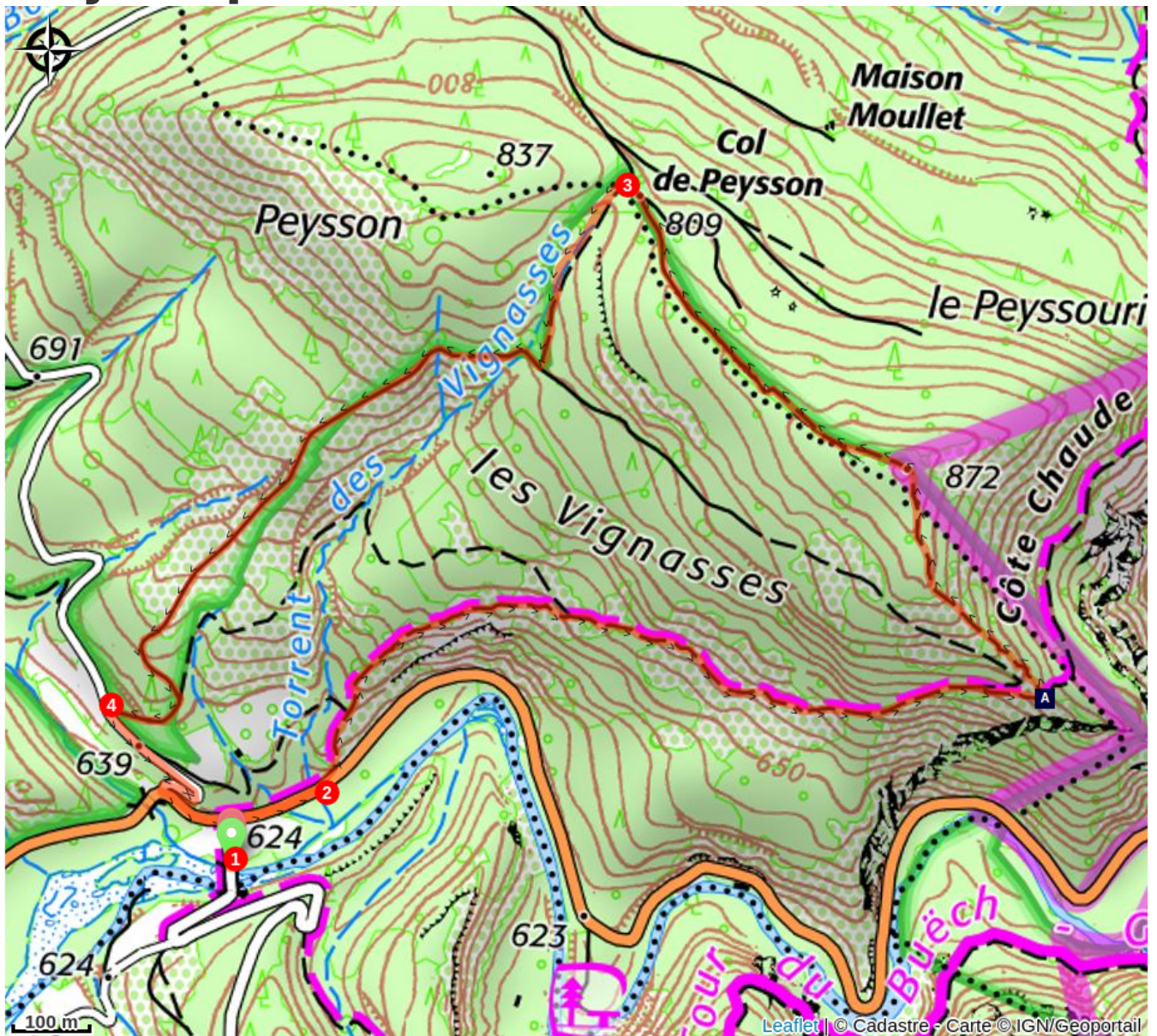
Altimetric profile



Min elevation 621 m Max elevation 866 m

1. Take the D 942 toward Laragne for 260 m. At the “Pont de Saint-Pierre” signpost (627 m), take the trail that climbs through the limestone grasslands and runs along a ledge above the gorges. Continue to the “Côte Chaude” signpost (790 m).
2. At the signpost, turn left onto a path that climbs through the oak and pine forest, then descends, widening as it goes, to the Col de Peysson.
3. At the pass, take the forest track that descends to the left. After 30 m, a trail runs alongside this track on its left and joins it at a bend. Continue. At the intersections, continue downhill (view of the expanses of dry meadows typical of Provence).
4. At the intersection with a paved road, turn left to reach the D 942 200 m further down and return to the parking lot.

On your path...



✧ Point of view (A)

All useful information

Advices

You are currently visiting a Natura 2000 site. In the summer, Smigiba organizes Natura 2000 hiking tours to help visitors discover the various habitats and the remarkable species that live there: <http://www.smigiba.fr>

How to come ?

Transports

- Let's limit travel and consider public transportation and carpooling: <https://zou.maregionsud.fr>
- On-demand transportation to the Méouge Valley and the Drôme region (book 24 hours in advance): 08 10 26 26 07

Access

From Laragne (12.5 km), take the D 942 toward the Gorges de la Méouge. At the exit of the gorges, 2 km before Barret-sur-Méouge, take the junction toward Saint-Pierre-Avez.

Advised parking

Junction D 942, Saint-Pierre-Avez

Accessibility



Family

***i* Information desks**

**Office de Tourisme Sisteron Les
Alpes Provençales - bureau de
Laragne**

Place des Aires, None 05300 Laragne-
Montéglin

laragne@sisteron-buech.fr

Tel : 04 92 65 09 38

<https://www.sisteron-alpesprovencales.fr/>



On your path...

✧ Point of view (A)

The Peysson loop trail offers beautiful views. It opens on a wide panorama onto the Gorges de la Méouge, the Laragne valley and the village of Saint-Pierre-Avez.