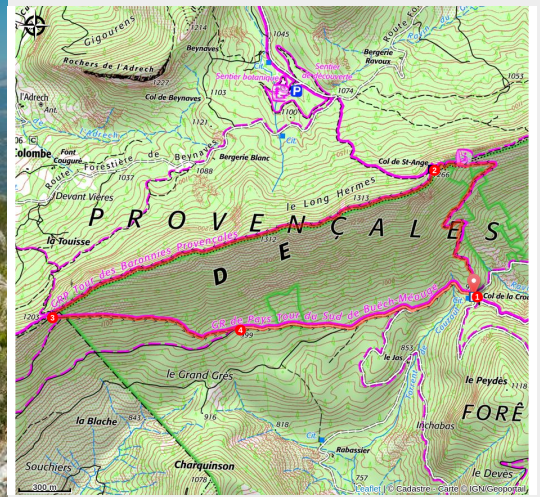


Crête de Chabre (N°19)

Laragne / Méouge - Barret-sur-Méouge



Col de St-Ange - 1266 m (Ricardo Flores Espinosa)



*Explore a beautiful shaded ridge hike.
The ridge of Chabre forms the junction
between the Col St Ange and the Pas de
Ste Colombe, watershed between the
valleys of the Céans and the Méouge.*

Useful information

Practice : Hiking

Duration : 2 h 30

Length : 7.0 km

Trek ascent : 475 m

Difficulty : Medium

Type : Loop

Themes : Forest, Geology,
Panorama

Trek

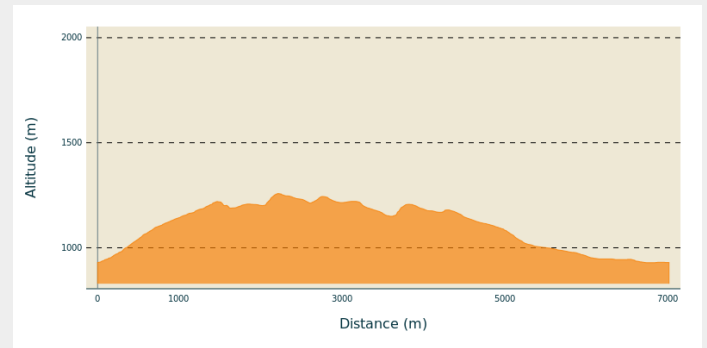
Departure : Col de la Croussette, Barret-sur-Méouge

Arrival : Col de la Croussette, Barret-sur-Méouge

Markings :  PR  GRP

Cities : 1. Barret-sur-Méouge
2. Sainte-Colombe
3. Ballons

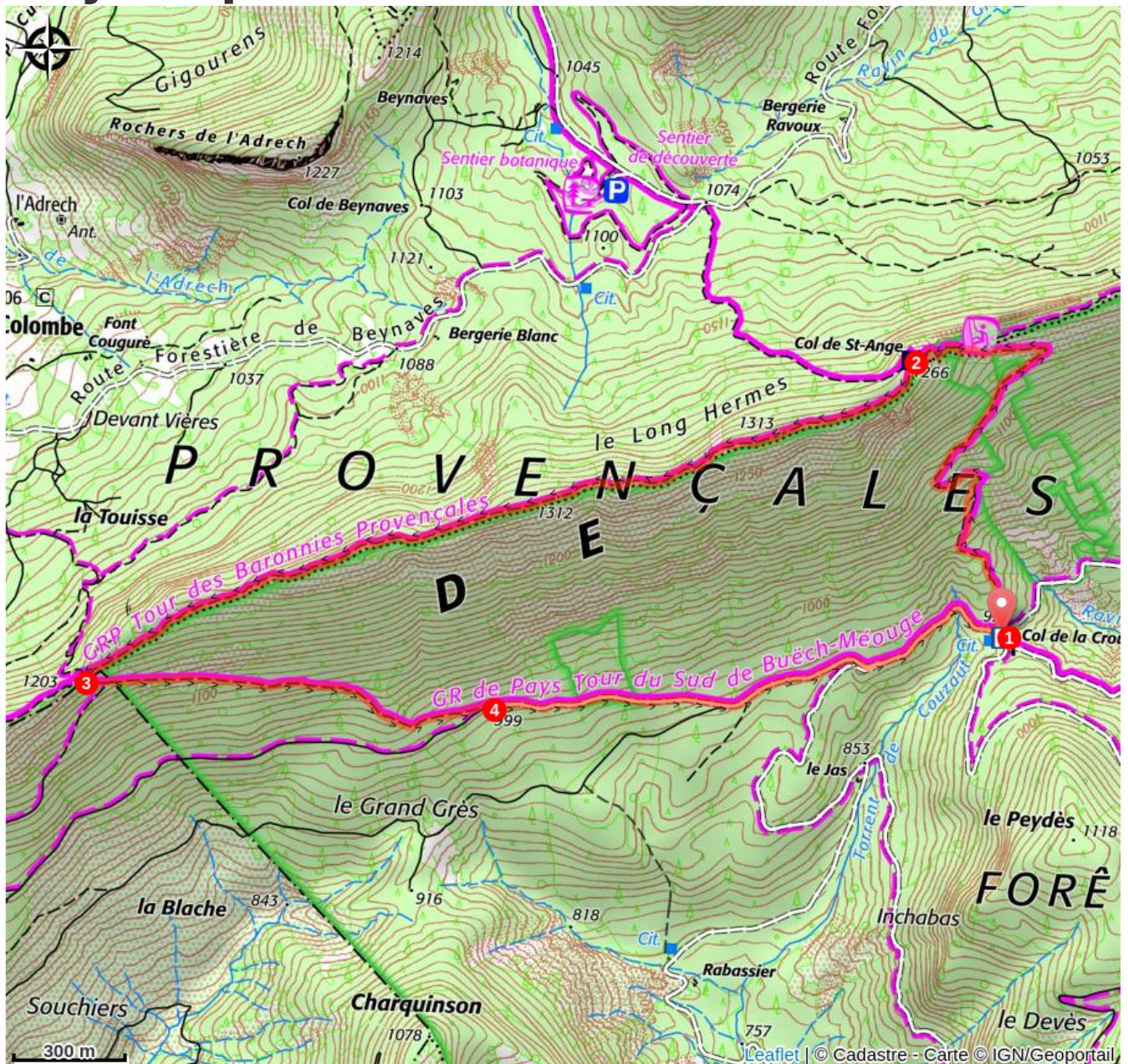
Altimetric profile



Min elevation 929 m Max elevation 1258 m

1. From the Col de la Croussette (925 m), take the path that goes up to the Col St Ange. Just before the pass (1193 m), go right towards the paragliding site. Continue straight ahead to reach the ridge.
2. The Col St Ange (1235 m) is a privileged passage between the Méouge valley and the Baronnies. Ignore the path straight ahead that reaches Orpierre and continue to the left on the ridge via the GR (red and white marking). After a rocky and open passage, the path becomes more shaded.
3. At the Pas de Ste Colombe (1201 m), leave the GR and enjoy the panorama of the village of Sainte Colombe below. The return path is on the left. In the first bend, continue on the path on the opposite side.
4. At the crossroads (1005 m), the path joins up with motorable tracks. Continue straight on to the starting point.

On your path...



△ Col de Saint-Ange (A)

All useful information

Advices

- Quite sharp ridge with passing over several rocks. People who suffer from vertigo may be embarrassed.

How to come ?

Transports

- Let's limit our trips and use public transportation and carpooling: <https://zou.maregionsud.fr/>
- On-demand transport (booking required): (+33) 08 10 26 26 07

Access

From Sisteron (28 km), follow the D 948 to Plan / Antonaves, then the D 942 to Col de la Crousette (925 m).

Advised parking

Col de la Crousette parking lot, in Barret-sur-Méouge

Information desks

Office de Tourisme Sisteron Buëch - bureau d'Orpierre

Place du village, None 05700 Orpierre

orpierre@sisteron-buech.fr

Tel : 04 92 66 30 45

<http://www.sisteron-buech.fr>



Office de Tourisme Sisteron Buëch - bureau de Laragne

Place des Aires, None 05300 Laragne-Montéglin

laragne@sisteron-buech.fr

Tel : 04 92 65 09 38

<http://www.sisteron-buech.fr>



On your path...

△ Col de Saint-Ange (A)

Located on the mountain of Chabre, the Col de St-Ange stands out due to the impressive cliffs that surround it. A climbing site is located there.