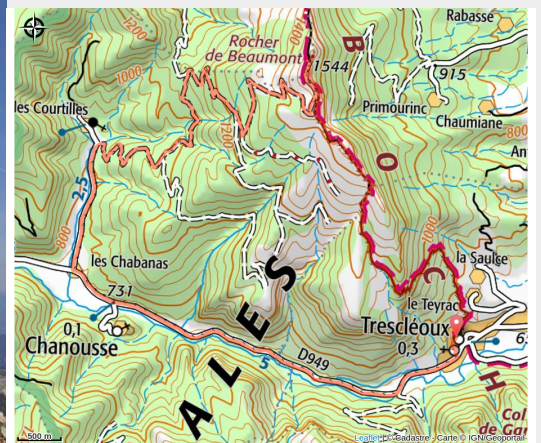


Le Rocher de Beaumont by mountain bike

Orpierre - Trescléoux



Rocher de Beaumont - 1545 m (Cédric Tassan)



A long climb, rewarded with an exceptional panoramic view overlooking the Serrois and a beautiful, technical descent along the GR® trail!

Follow the Mountain Bike Trail No. 8 (VTT N°8)

Useful information

Practice : Mountain Bike

Duration : 3 h 30

Length : 20.9 km

Trek ascent : 1149 m

Difficulty : Hard

Type : Loop

Themes : Panorama, Summit and pass

Trek

Departure : Main place, Trescléoux

Arrival : Main place, Trescléoux

Markings : 🚲 VTT

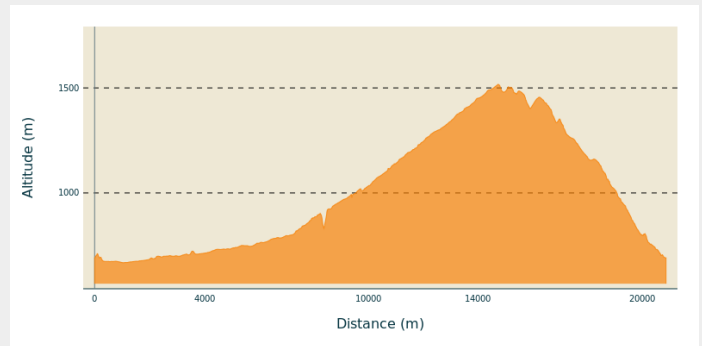
Cities : 1. Trescléoux

2. Chanousse

3. Montclus

4. Méreuil

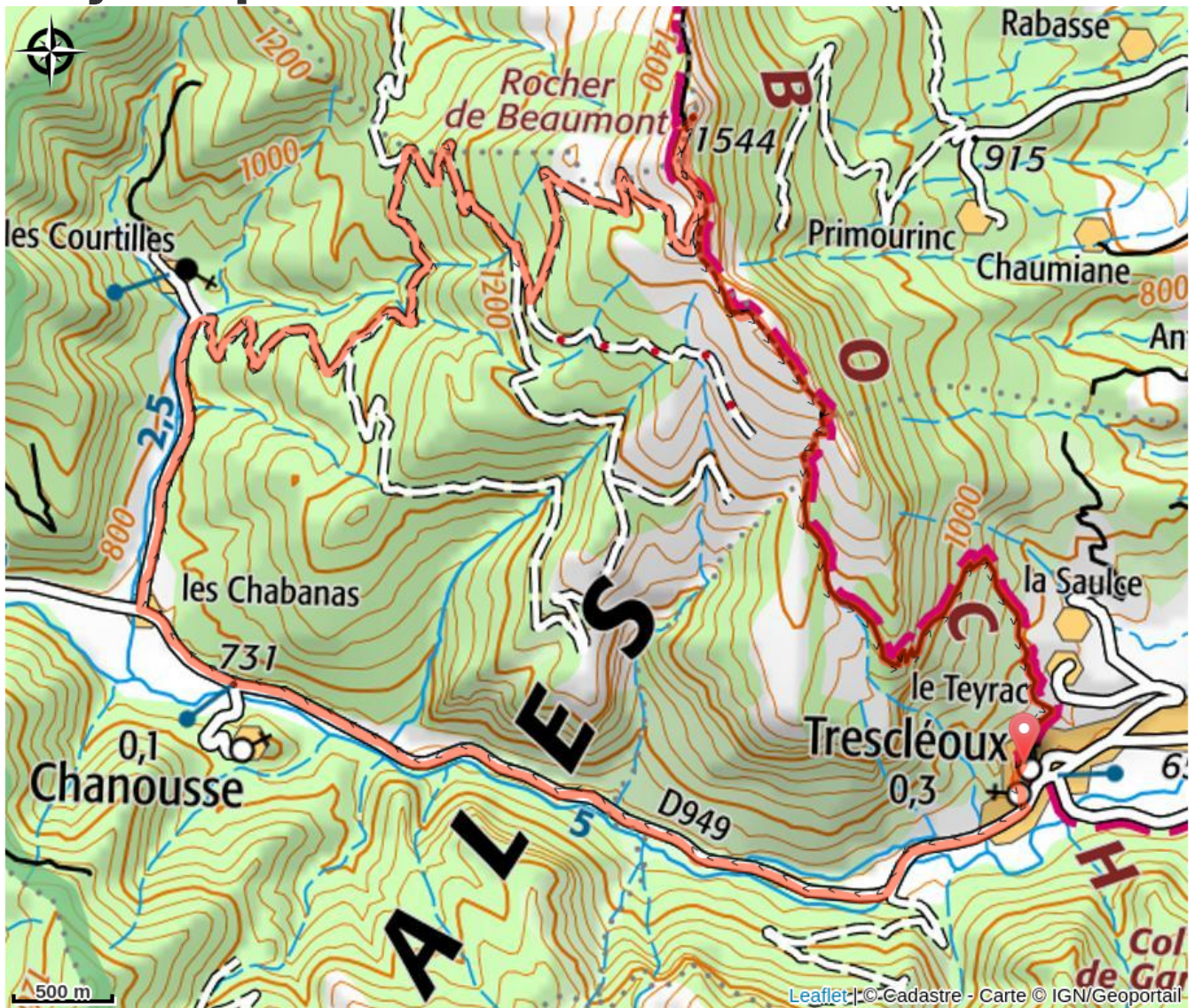
Altimetric profile



Min elevation 668 m Max elevation 1517 m

1. In Trescléoux, take the RD 949 toward Montjay for 5.7 km.
2. At the intersection in the hamlet of Les Chabanas (746 m), turn right toward the hamlet of Les Courtilles, following the Merdary stream. Just before Les Courtilles, take the Beaumont trail at the right-hand bend. At the next fork, turn right again. Continue straight ahead on the main trail through the heart of the Beaumont National Forest.
3. Once at the Col d'Ubaye (1,086 m), follow the main trail—long and even—to the right.
4. At an intersection, continue climbing to the left and reach the famous Rocher de Beaumont (1,544 m). Enjoy the incredible panorama of the Serrois and ride back down a few dozen meters. At the intersection of the trails leading to the summit, follow the GR® 946 and the GRP® Tour du Buëch, which joins the Crête d'Aumagne (on the left as you descend). The technical descent to Trescléoux requires caution. Follow the GR® to the right along the cobblestone paths before reaching the village.

On your path...



All useful information

Advices

Technical descent to Trescléoux (caution)

How to come ?

Transports

Let's limit our trips and use public transportation and carpooling: <https://zou.maregionsud.fr>

Access

From Sisteron (30 km), follow the D 4075 and D 1075 to Eyguians. At the intersection, take the D 949 toward Trescléoux.

Advised parking

Church parking lot, Trescléoux

Information desks

Office de Tourisme Sisteron Les Alpes Provençales - bureau d'Orpierre

Place du village, None 05700 Orpierre
orpierre@sisteron-buech.fr
Tel : 04 92 66 30 45
<https://www.sisteron-alpesprovencales.fr/>



Office de Tourisme Sisteron Les Alpes Provençales - bureau de Serres

Place du Lac, 05700 Serres
serres@sisteron-buech.fr
Tel : 04 92 67 00 67
<https://www.sisteron-alpesprovencales.fr/>

