
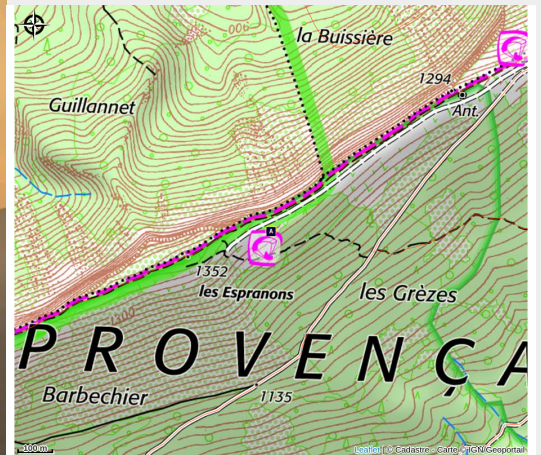


# Takeoff of the Fainéants

Laragne / Méouge



La crête de Chabre (CCSB)



*Main takeoff area located below the access runway.*

Launch sites that are well-equipped and accessible to everyone, for all types of activities, from splash-down to cross-country.

## Useful information

---

Practice : Hang-gliding

---

Period : Toute l'année

---

Wind : ↖ SE, ↑ S

---

Orientation : ↓ S

# Description

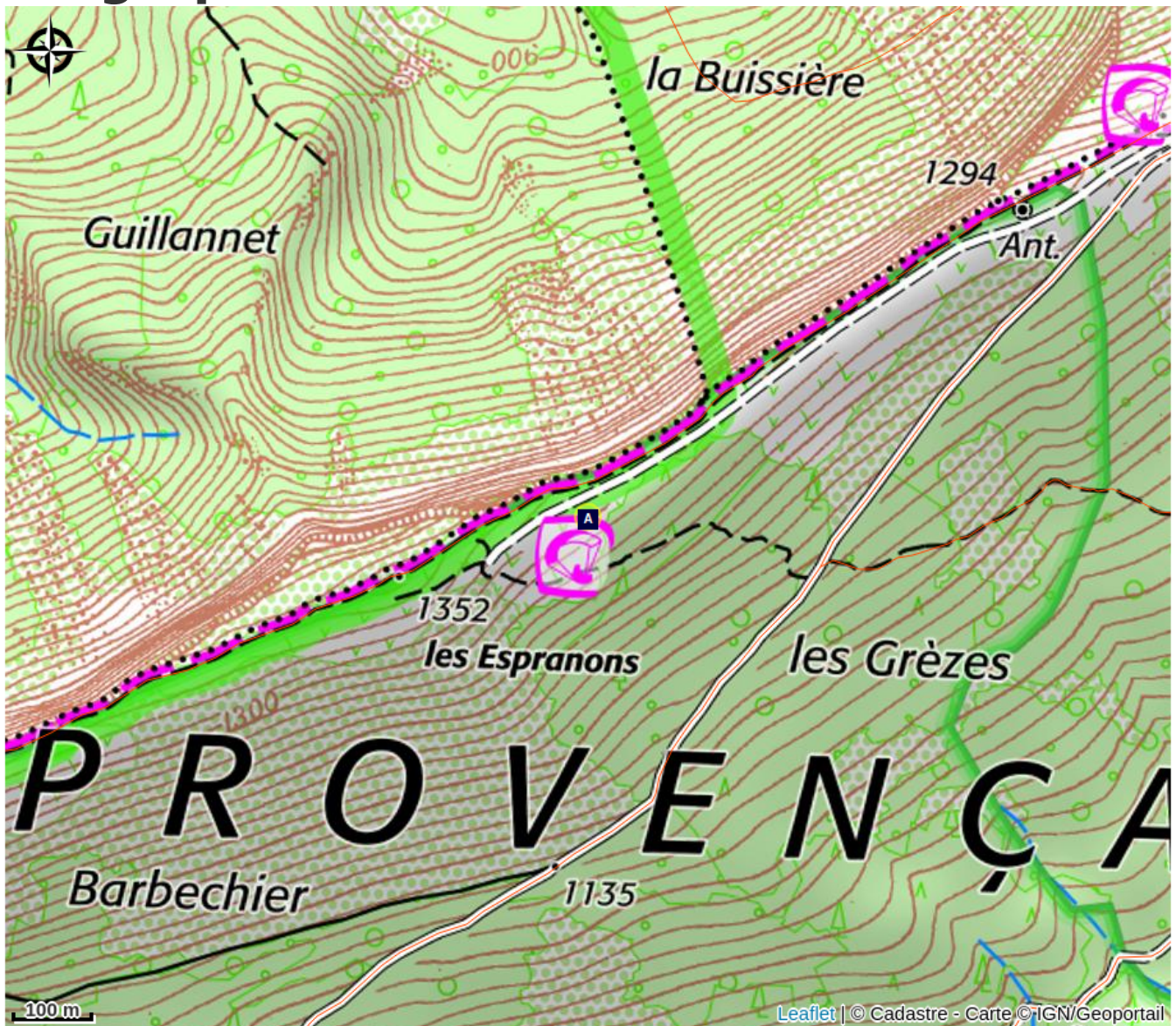
Equipped hang gliding launch area: launch pad and dedicated preparation zone.

Equipped paragliding launch area: carpeted area.

Accessible to people with disabilities.

Access: direct access at the end of the summit trail. The hang gliding launch area is located to the right of the carpeted area.

# Geographical location



📍 Chabre Mountain (A)

# All useful information

## **⚠** **Advices**

Risk of dust when a northerly wind blows and the southerly breeze gains strength.

This site is not recommended in westerly winds or in the late afternoon when westerly winds pick up; the southern landing area may no longer be reachable by glide.

Do not park in the turnaround area (helicopter pad).

## **i** **Information desks**

### **Office de Tourisme Sisteron Les Alpes Provençales - bureau de Laragne**

Place des Aires, None 05300 Laragne-Montéglin

laragne@sisteron-buech.fr

Tel : 04 92 65 09 38

<https://www.sisteron-alpesprovencales.fr/>



# On your path...

---

## Chabre Mountain (A)

Overlooking the Buëch valley, Chabre Mountain is an unmissable massif of the Sisteronais-Buëch territory.

Well-known for its flight area, air competitions are often organised. Back in 2009, Chabre Mountain had welcomed the world hang-gliding championship.

It also is a massif with a lot of hiking routes. They offer wonderful views of Lure Mountain, the Écrins massif and Ventoux Mount.

A viewpoint indicator helps you to situate the different surrounding summits.